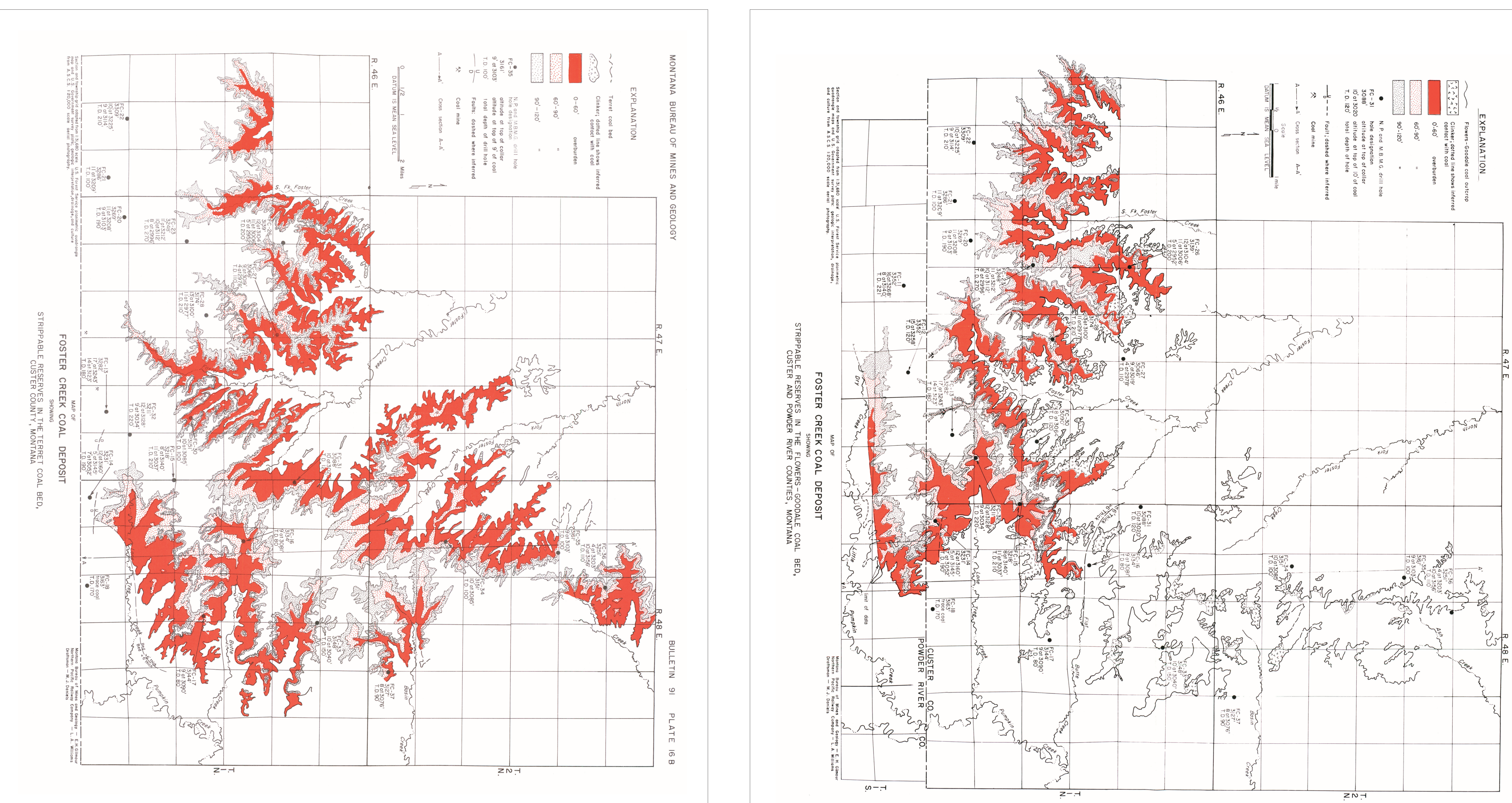
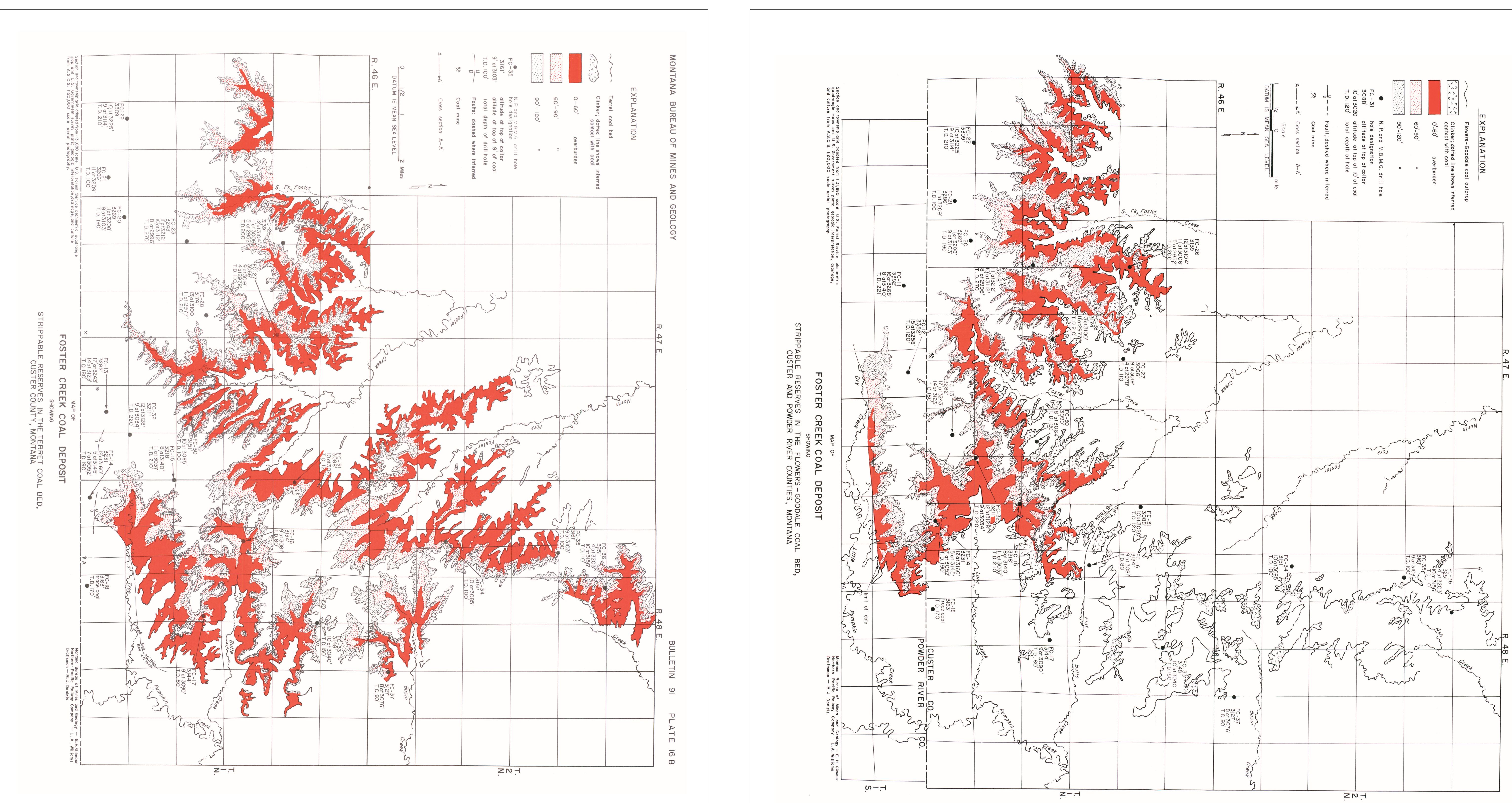
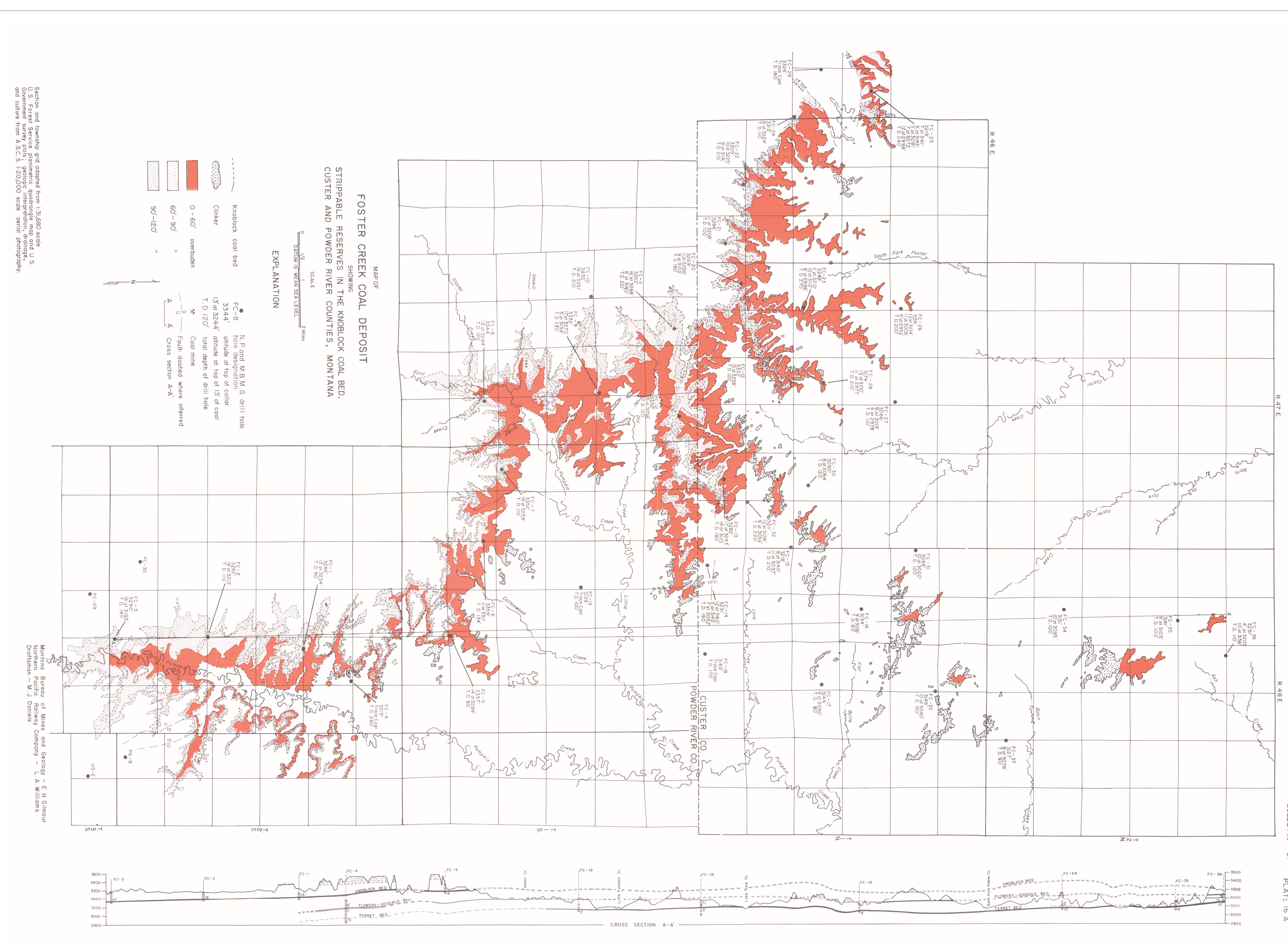


# Bulletin 91 Plates 16 ABC



Statistics and acreage of coal reserves from 1,316,000 acres  
U.S. Forest Service, geologic, geologic, geologic maps and U.S.  
Geological Survey, U.S. Geological Survey, U.S. Geological Survey,  
and others from A.S.C.S. 1:250,000 scale aerial photography.

Montana Bureau of Mines and Geology, E. H. Gibson  
Director, M. J. Dineen  
Geologist