



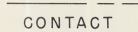
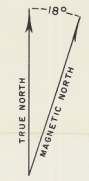


EXPLANATION

-  Qa  
ALLUVIUM
-  Ti  
TERTIARY  
INTRUSIVE ROCK
-  Kv  
CRETACEOUS  
VOLCANIC ROCK
-  VEIN
-  CONTACT  
(dashed where concealed)

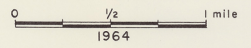
 BUILDING

 MINE OR PROSPECT



Base from Forest Service map 611-3-1

GEOLOGIC MAP OF  
WINSTON MINING DISTRICT  
BROADWATER COUNTY, MONTANA



Geology by F.N. Earll