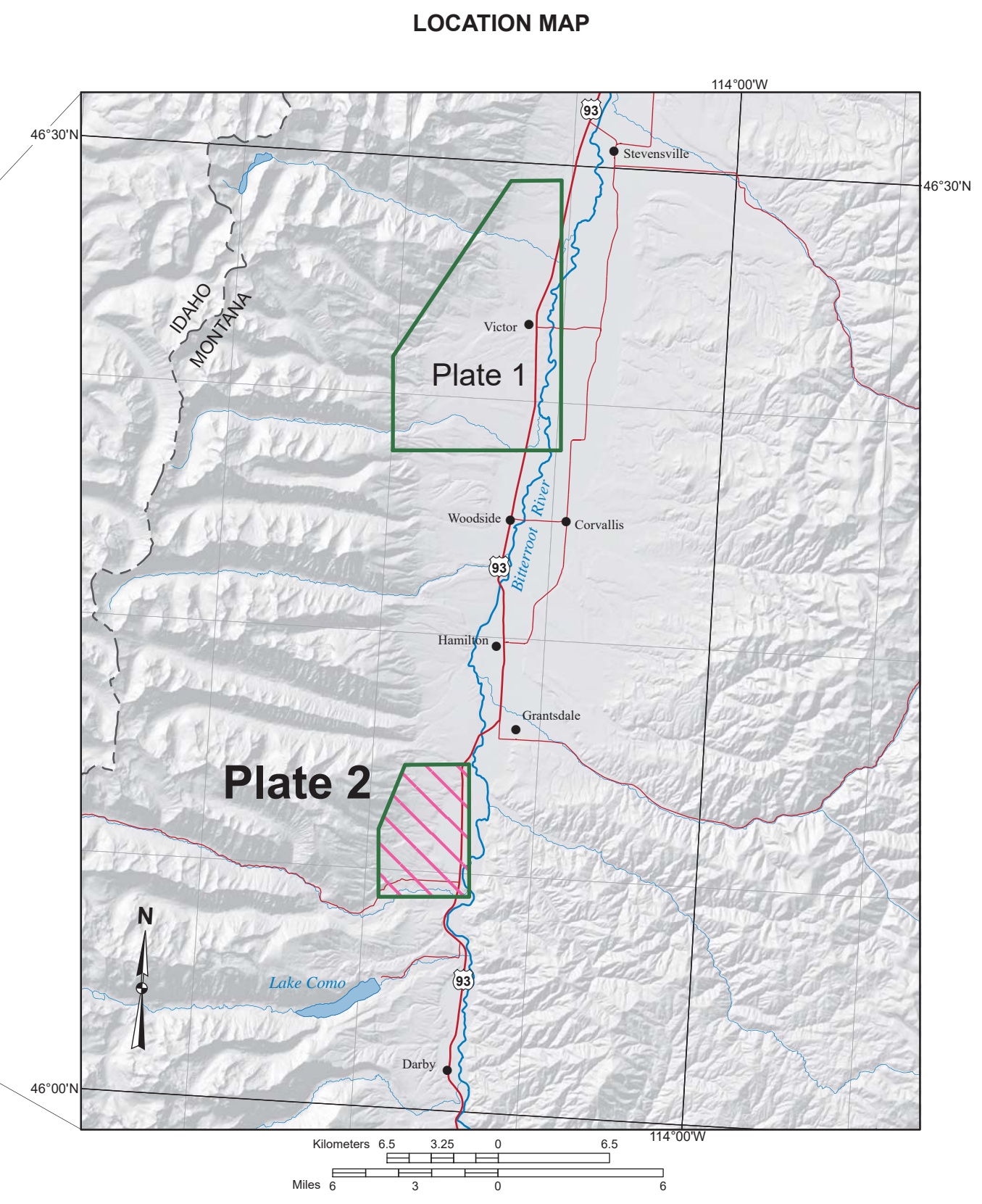
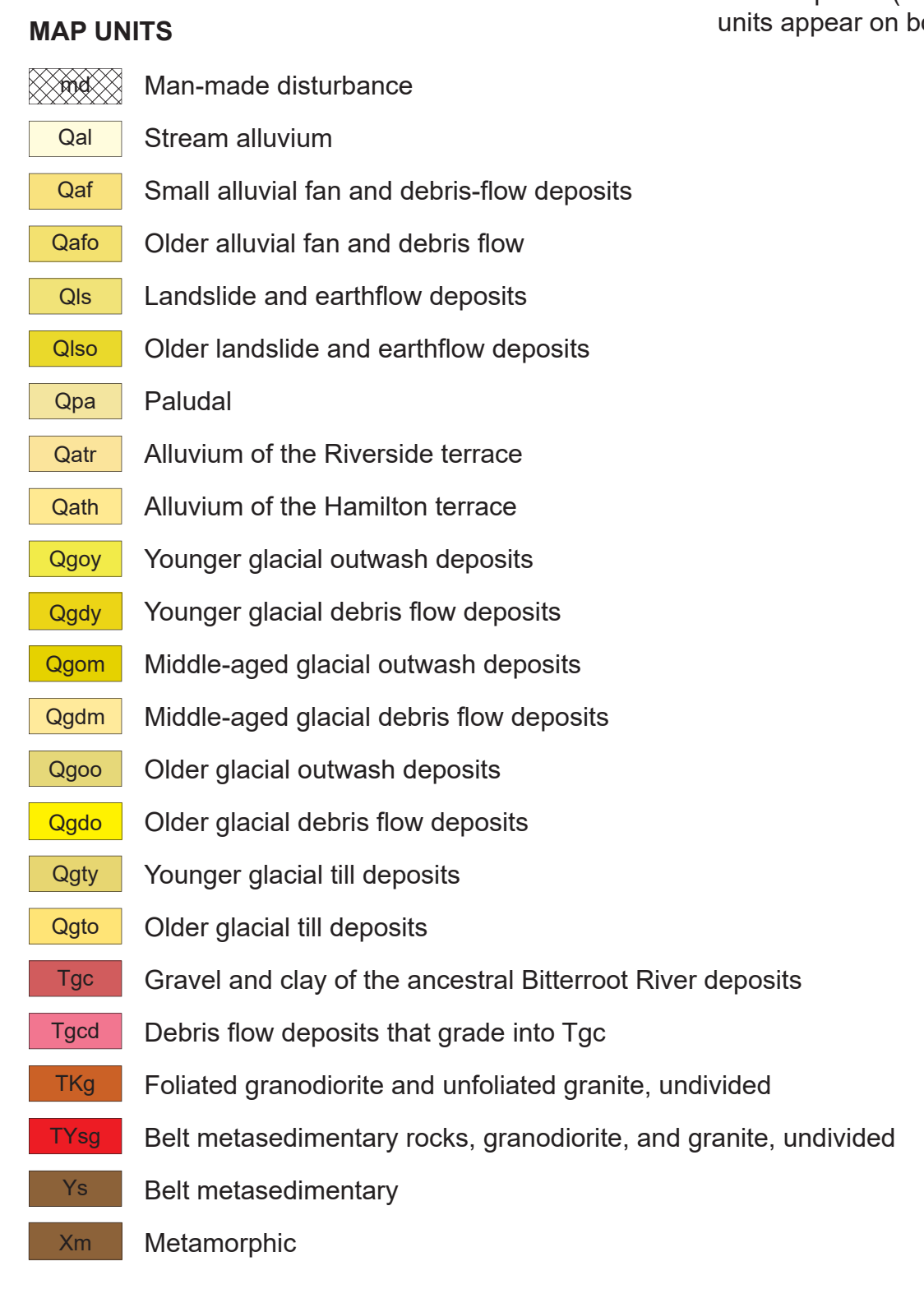

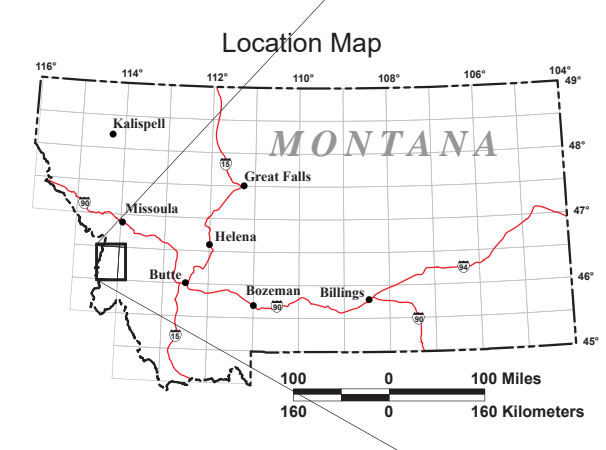
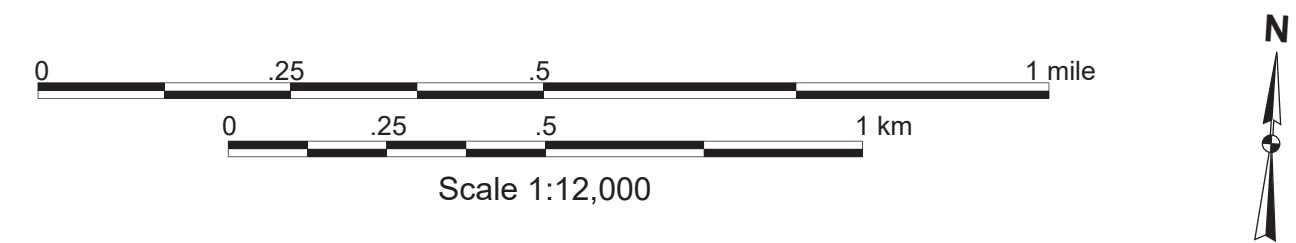


Note: The map symbols, map unit legend, and correlation chart are for both plates (not all symbols or units appear on both maps).



Shaded relief created from LIDAR and 10 meter digital elevation model from U.S. Geological Survey National Elevation Dataset.



Report of Investigation 24; Plate 2 of 2  
 Investigation of Late Quaternary Fault Scarps along the Bitterroot Fault in Western Montana

Michael C. Stickney and Jeffrey D. Lonn