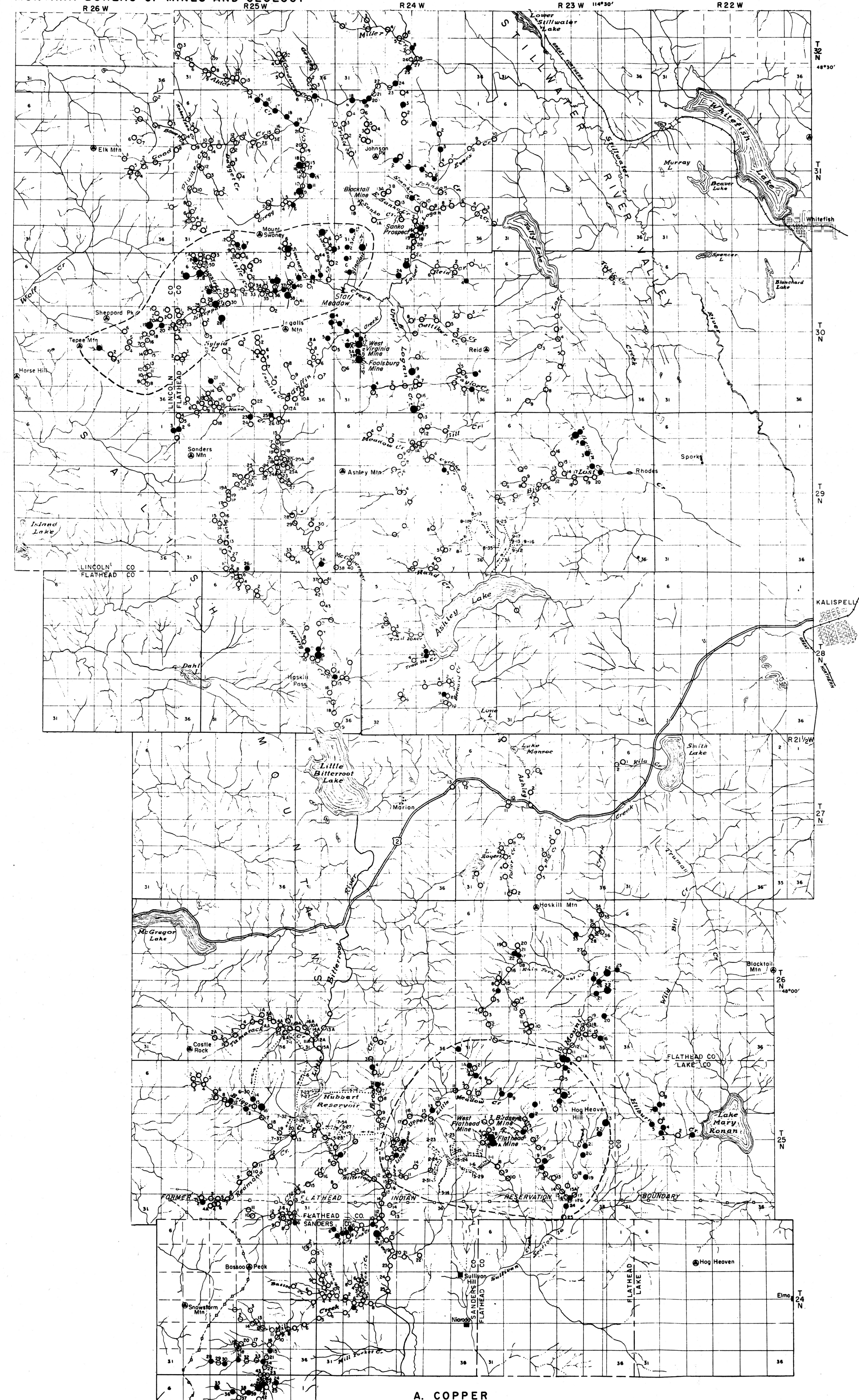
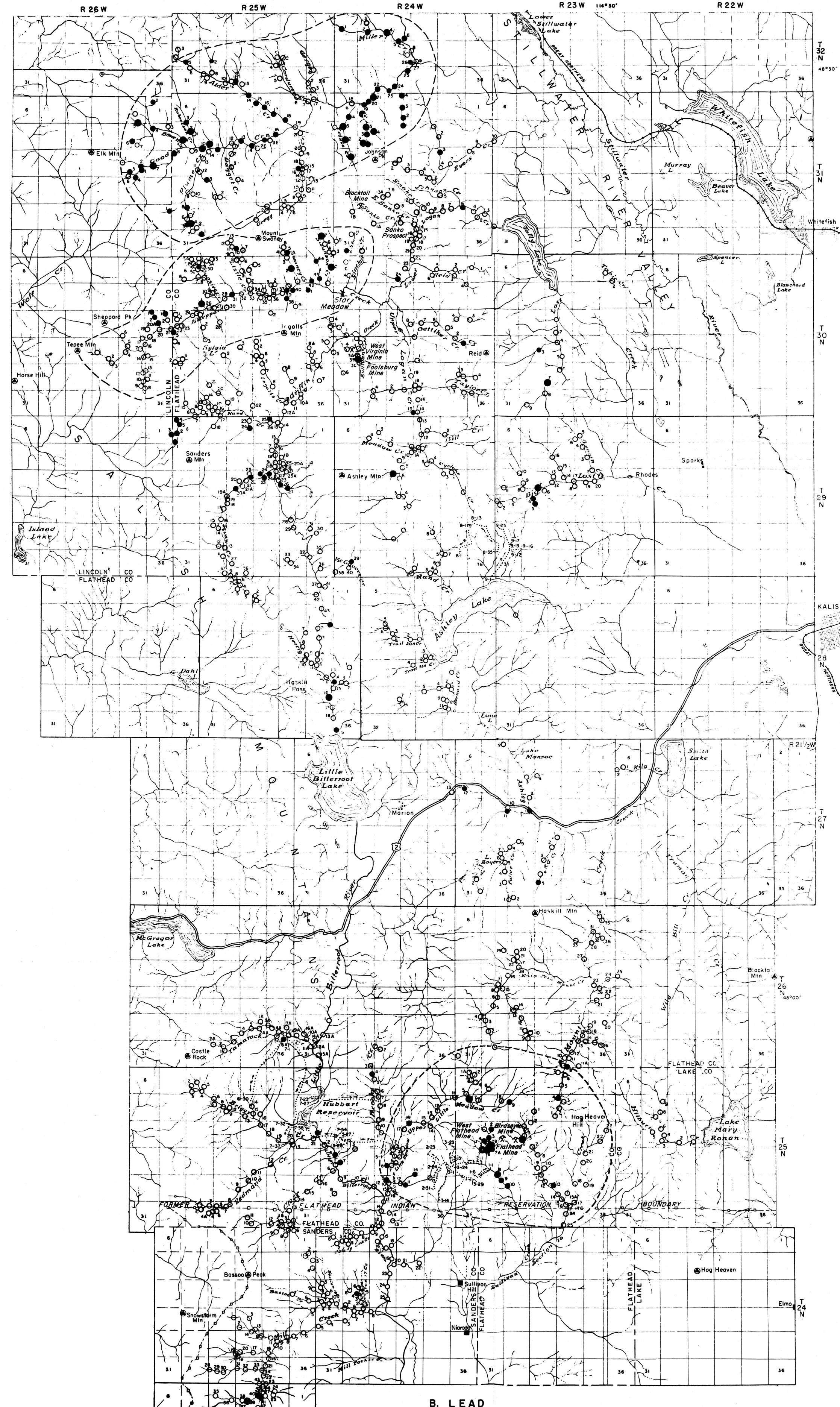


STREAM SEDIMENT SURVEY
STAR MEADOWS - HOG HEAVEN DISTRICTS,
NORTHWEST MONTANA



A. COPPER



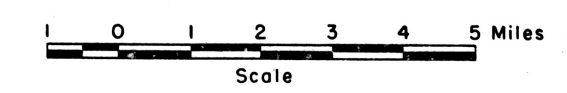
B. LEAD

STAR MEADOWS DISTRICT

COPPER (PPM)	0-30	40-60	over 60
LEAD (PPM)	0-30	35-60	over 60

HOG HEAVEN DISTRICT

COPPER (PPM)	0-35	40-65	over 65
LEAD (PPM)	0-20	30-40	over 40



Base from Flathead National Forest map - 1951 -
Samples collected under supervision of D.C. Lawson - 1964 -