

STATE OF MONTANA  
BUREAU OF MINES AND GEOLOGY

E. G. Koch, Director

BULLETIN 71

WATER LEVELS AND ARTESIAN PRESSURES  
IN OBSERVATION WELLS IN MONTANA  
THROUGH 1968

by

T. E. Reed and R. G. McMurtrey  
U.S. Geological Survey



This bulletin has been prepared by the United States Geological Survey, Water Resources Division, under a cooperative agreement with the Montana Bureau of Mines and Geology.

MONTANA COLLEGE OF MINERAL SCIENCE AND TECHNOLOGY

Butte, Montana

January 1969



For sale by

Montana Bureau of Mines and Geology

Room 203-B, Main Hall

Montana College of Mineral Science and Technology

Butte, Montana 59701

Price \$1.50



## CONTENTS

	Page
Introduction.....	1
Description of wells.....	2
Occurrence of ground water.....	2
Fluctuations of the water level.....	10
References cited.....	30

## ILLUSTRATIONS

### Figure

1. Map showing drainage basins and areas for which project reports contain periodic water-level measurements.....	3
2. Map showing location of observation wells in upper Missouri River drainage area.....	4
3. Map showing location of observation wells in lower Missouri River drainage area.....	5
4. Map showing location of observation wells in Yellowstone and Little Missouri River drainage areas.....	5
5. Map showing location of observation wells in Columbia River drainage area.....	6
6. Sketch showing well-numbering system.....	7
7. Graphs of water levels in wells B-9-20-21ad1, B-13-20-14ac, and D-1-26-9bb.....	8
8. Graphs of water levels in wells A-14-16-15bb, A-28-57-28dd, and A-7-47-13dd.....	9
9. Graphs of water levels in wells A-10-58-18dc and A-12-56-23dc.....	10

## TABLES

### Table

1. U.S. Geological Survey Water-Supply Papers that contain water-level measurements in federal observation wells in Montana.....	2
2. Well descriptions and water-level measurements.....	11



# WATER LEVELS AND ARTESIAN PRESSURES

IN

## OBSERVATION WELLS IN MONTANA,

1966 - 68

by

T. E. Reed and R. G. McMurtrey

### INTRODUCTION

A continuing program of systematic collection of records of water levels in selected observation wells is part of a cooperative program between the U.S. Geological Survey and the Montana Bureau of Mines and Geology to investigate the ground-water resources of Montana. This report is the third annual water-level report for all permanent observation wells in Montana. It includes three years of data (1966-68) for 120 wells included in last year's report and data for the period of record on 34 additional wells. The second report (Reed and McMurtrey, 1968) included all measurements through the 1967 water year. Reports subsequent to the second may contain data for 1 to 5 years, depending on which year the report is written. In each year evenly divisible by five (1970, 1975, 1980), the report will be a compilation of the previous 5 years. Other reports will include records from the last 5-year compilation to the year of the report. For example, the 1969 report will contain 4 years of records (1966-69), the 1970 report, 5 years (1966-70), and the 1971 report, 1 year (1971).

The intent of the water-level measurement program is to record long-term water-level fluctuations in various aquifers throughout the state. Recognized uses of such records are: (1) to predict trends in ground-water levels and thereby forecast changes in

storage; (2) to serve as a framework to which shorter records from project studies may be related; (3) to aid in prediction of base flow of streams; (4) to appraise the relationship between water-level fluctuations and precipitation, pumping, or other factors; (5) to identify areas of detrimentally low or high ground-water levels; and (6) to provide information for research. Records for these and other uses need to be compiled and published in a manner that will assure their current and future availability.

The systematic measurement of ground-water levels in Montana was begun in 1947 under a federal program to develop a nationwide observation-well network. Measurements continued under this program until 1964, when the network was expanded with funds from the State Engineer. In 1965 the observation-well network was made a part of the cooperative ground-water program of the Montana Bureau of Mines and Geology. Before 1956, water-level measurements were published annually by the U.S. Geological Survey as water-supply papers. Since 1956, the records of water levels in the federal network of observation wells have been published in 5-year increments. Water-supply papers, which contain measurements of water levels in federal observation wells in Montana, are listed in Table 1.





Table 1.—U.S. Geological Survey Water-Supply Papers that contain water-level measurements in federal observation wells in Montana.

Year	Water-Supply Paper	Year	Water-Supply Paper
1935	777	1948	1130
1936	817	1949	1160
1937	840	1950	1169
1938	845	1951	1195
1939	886	1952	1225
1940	910	1953	1269
1941	940	1954	1325
1943	990	1955	1408
1944	1020	1956-60	1760
1947	1100	1961-65	1845

In addition to permanent observation wells, project observation wells are established during each areal study, and the measurements are published in project reports. When a study is completed, selected wells are added to the network of permanent observation wells. Figure 1 shows study areas for which the published reports contain periodic water-level measurements.

The reports are numbered on Figure 1, and the corresponding number is listed in "References Cited".

Figures 2, 3, 4, and 5 show the locations of wells included in this report, and Table 2 contains the water-level measurements from 1966 through the 1968 water year.

## DESCRIPTION OF WELLS

The tabulation of water-level data is preceded by a description of the well (Table 2). Each well is assigned a number based on its location within the system of land subdivision used by the U.S. Bureau of Land Management. The well number shows the location of the well by quadrant, township, range, section, and position within the section. This method of well numbering is shown in Figure 6. The first letter of the well number gives the quadrant of the Montana principal meridian and base-line system in which the well is located. The first numeral indicates the township, the second the range, and the third the section in which the well is located. Lower-case letters that follow the section number show the location of the well within the quarter section (160-acre tract) and the quarter-quarter section (40-acre tract). These subdivisions are designated a, b, c, and d in a counter-clockwise direction, beginning in the northeast quarter.

If two or more wells are located within the same 40-acre tract, consecutive digits beginning with 1 are added to the well number. For example, well B-9-20-21ad1 is in the SE $\frac{1}{4}$  NE $\frac{1}{4}$  sec. 21, T. 9 N., R. 20 W., and is the first well inventoried in that 40-acre tract.

The well number is followed by the latitude-longitude location of the well (in parenthesis), the owner's name, the type of well (water-table or artesian), and the geologic setting or geologic formation. The diameter is reported in inches (in.) and the depth in feet (ft.) below land-surface datum (lsd). All levels are read from a measuring point (MP), which is related to either lsd or mean sea level (msl). Altitude of MP, where known, is given in feet above msl. Water levels are in feet below lsd, except where a plus (+) sign indicates a level above lsd.

## OCCURRENCE OF GROUND WATER

The initial source of most ground water is precipitation, which varies widely over Montana. The averages for the seven climatological divisions used by the U.S. Weather Bureau in the state range from 13.07

inches in the north-central division to 19.04 inches in the western division. The lowest long-term average at an individual station is 9.79 inches, and the highest is 34.38 inches; precipitation at a station in Glacier



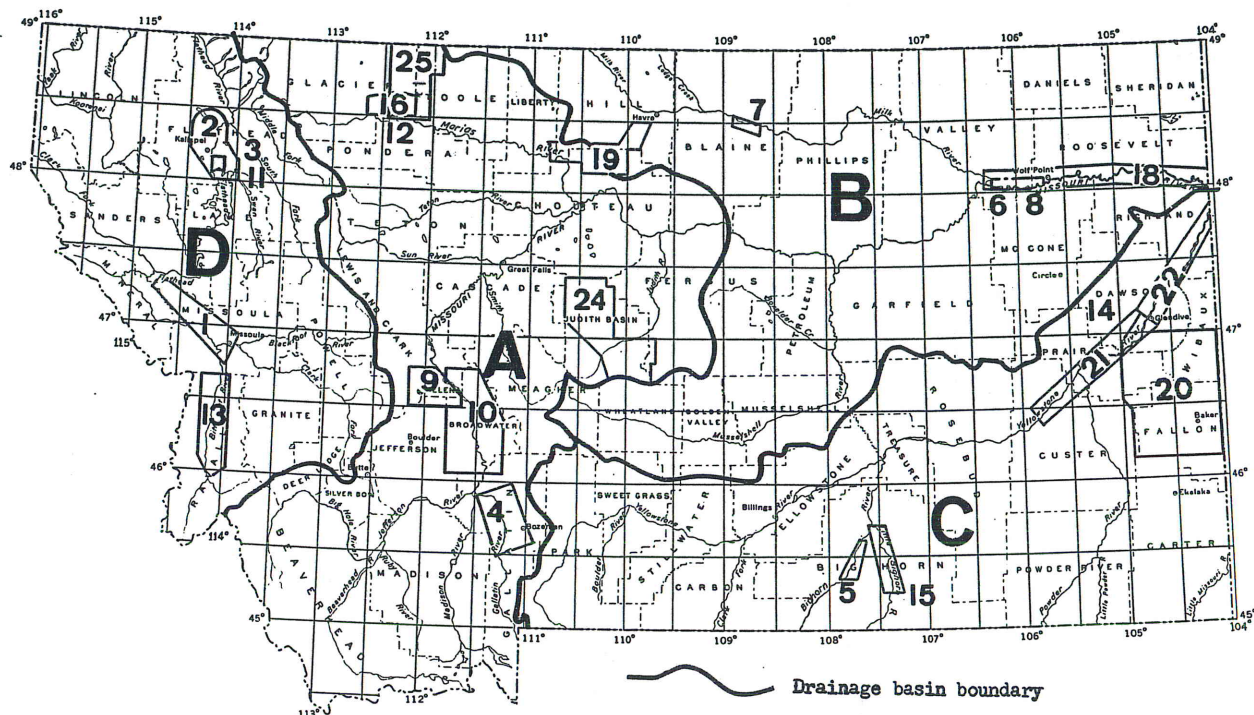


Figure 1.—Drainage basins and areas for which project reports contain periodic water-level measurements. (Numbers correspond to the report reference number shown in "References Cited"; letters identify drainage basins: A, Upper Missouri; B, Lower Missouri; C, Yellowstone and Little Missouri; and D, Columbia.)

National Park exceeded 100 inches in seven of nine seasons, however. Much of the precipitation returns to the atmosphere by evaporation and transpiration or flows overland; part seeps into the soil zone and percolates downward into the underlying rocks. Water in these rocks occurs in voids, interstices, pore spaces, joints, fractures, or solution channels. The size, shape, character, and distribution of the open spaces determine, to a great extent, the occurrence of ground water. The open spaces are generally interconnected and act as minute conduits through which the water moves slowly until it is discharged to the earth's surface through springs, wells, and effluent streams, or to the atmosphere by evaporation and plant transpiration. Under natural conditions, over a long period of time, the amount of water that is added to ground-water storage is in approximate equilibrium with the amount that is discharged.

Ground water in Montana occurs under a wide range of conditions. Throughout most of the state, wells drilled into one or more of the numerous aquifers produce water, but not necessarily at a reasonable cost or in the quantity or of the quality

desired. An aquifer is a geologic formation that transmits water in sufficient quantity to supply pumping wells or springs. In some areas of the state, ground water is relatively difficult to obtain, and aquifers yielding only a few gallons of water per minute to wells are of considerable importance. In other areas where aquifers may yield several hundred gallons per minute to wells, formations capable of yielding only small amounts may be classed as nonproductive.

Aquifers may be classified as water-table or artesian. A water-table aquifer is exposed at the surface and contains a saturated zone and an unsaturated zone. The surface within the saturated zone at which the pressure is atmospheric is known as the water table. The water level in a well hydraulically connected with the aquifer coincides with the water table. An artesian aquifer is overlain by relatively impermeable material (material through which water does not move readily) and contains water under sufficient pressure to rise above the top of the aquifer if penetrated by a well. If the pressure is sufficient to raise the water above the land surface, the well will flow.



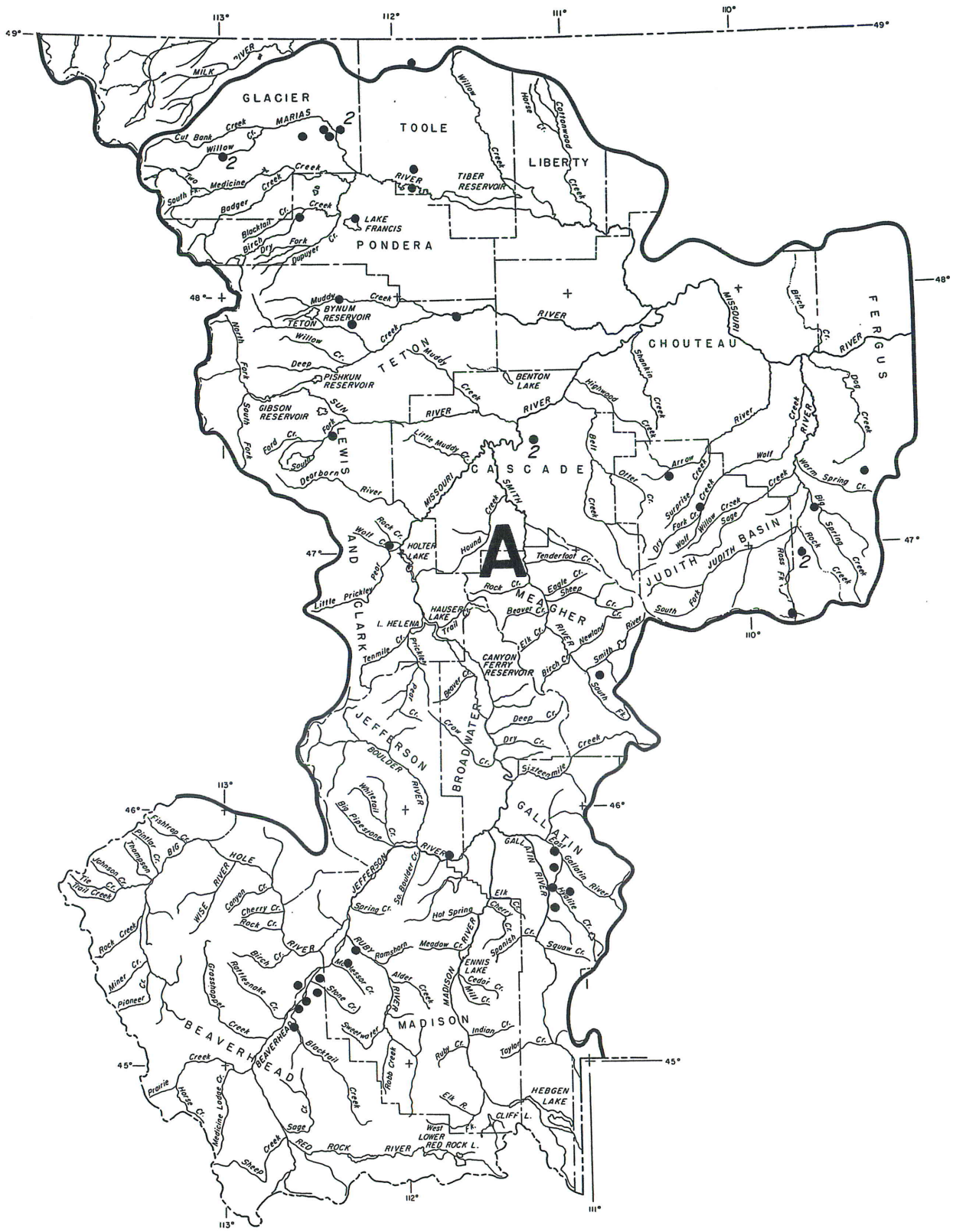


Figure 2.—Location of observation wells in upper Missouri River drainage area.



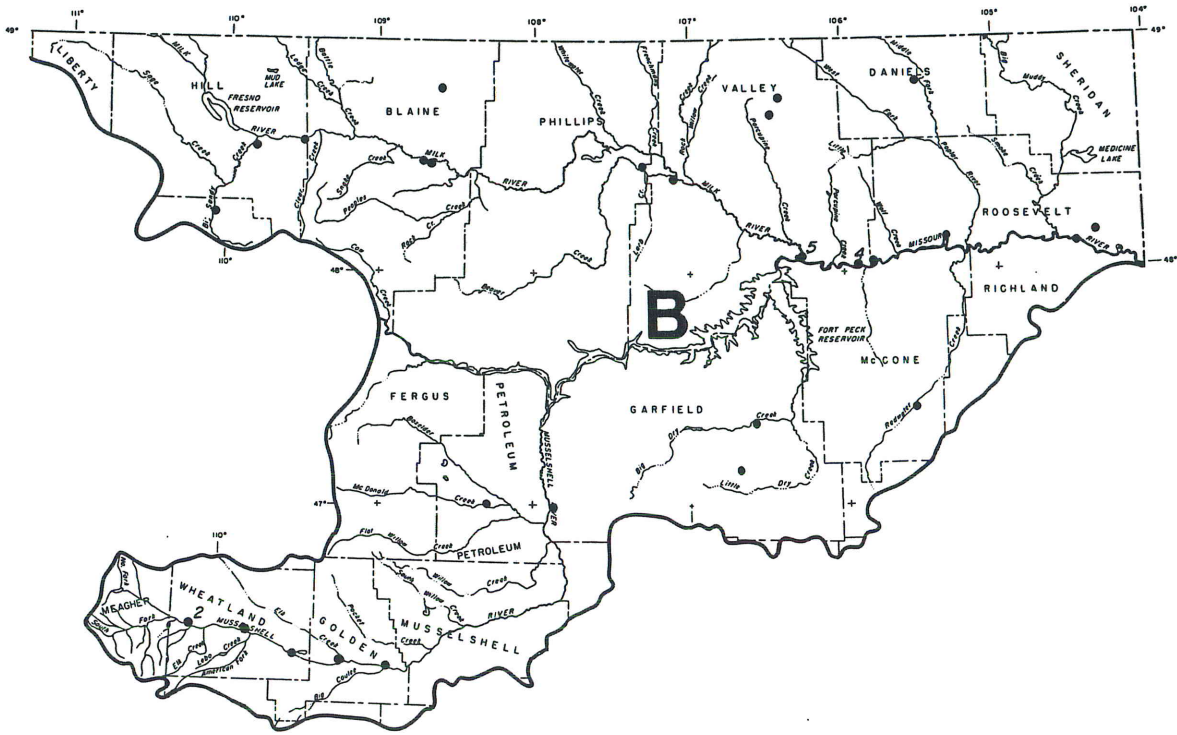


Figure 3.—Location of observation wells in lower Missouri River drainage area.

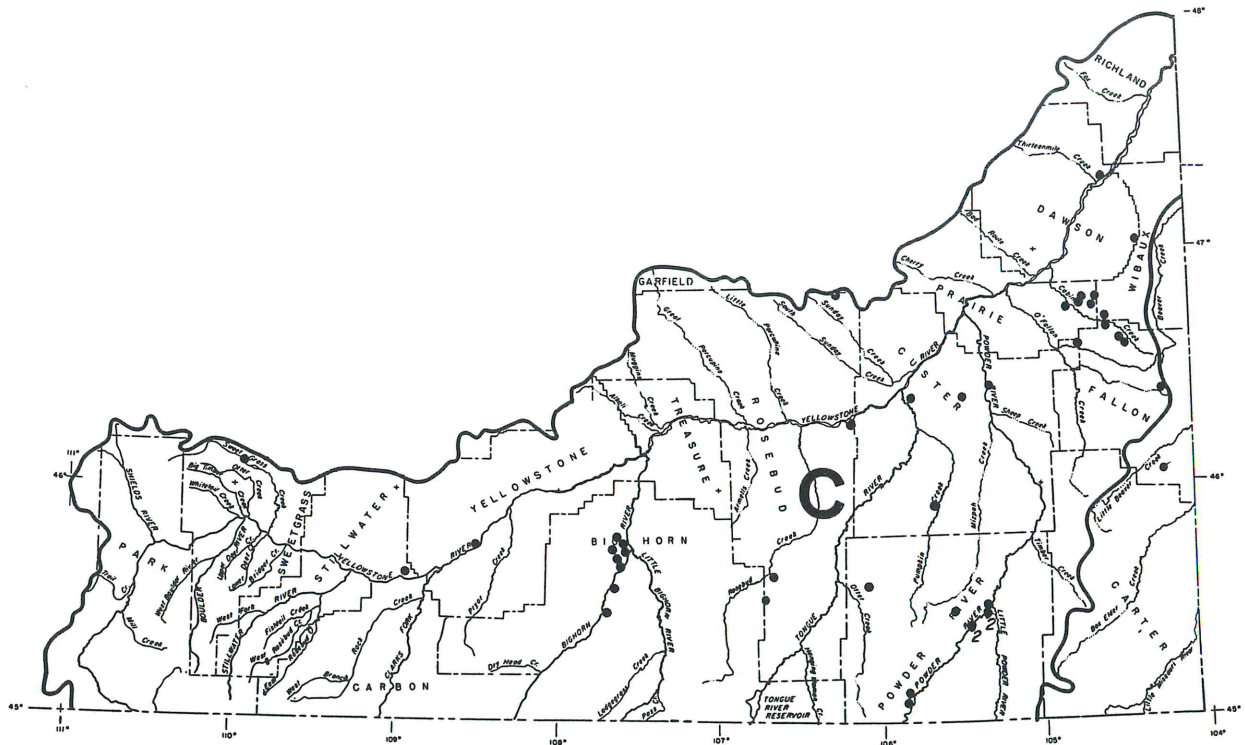


Figure 4.—Location of observation wells in Yellowstone and Little Missouri River drainage areas.





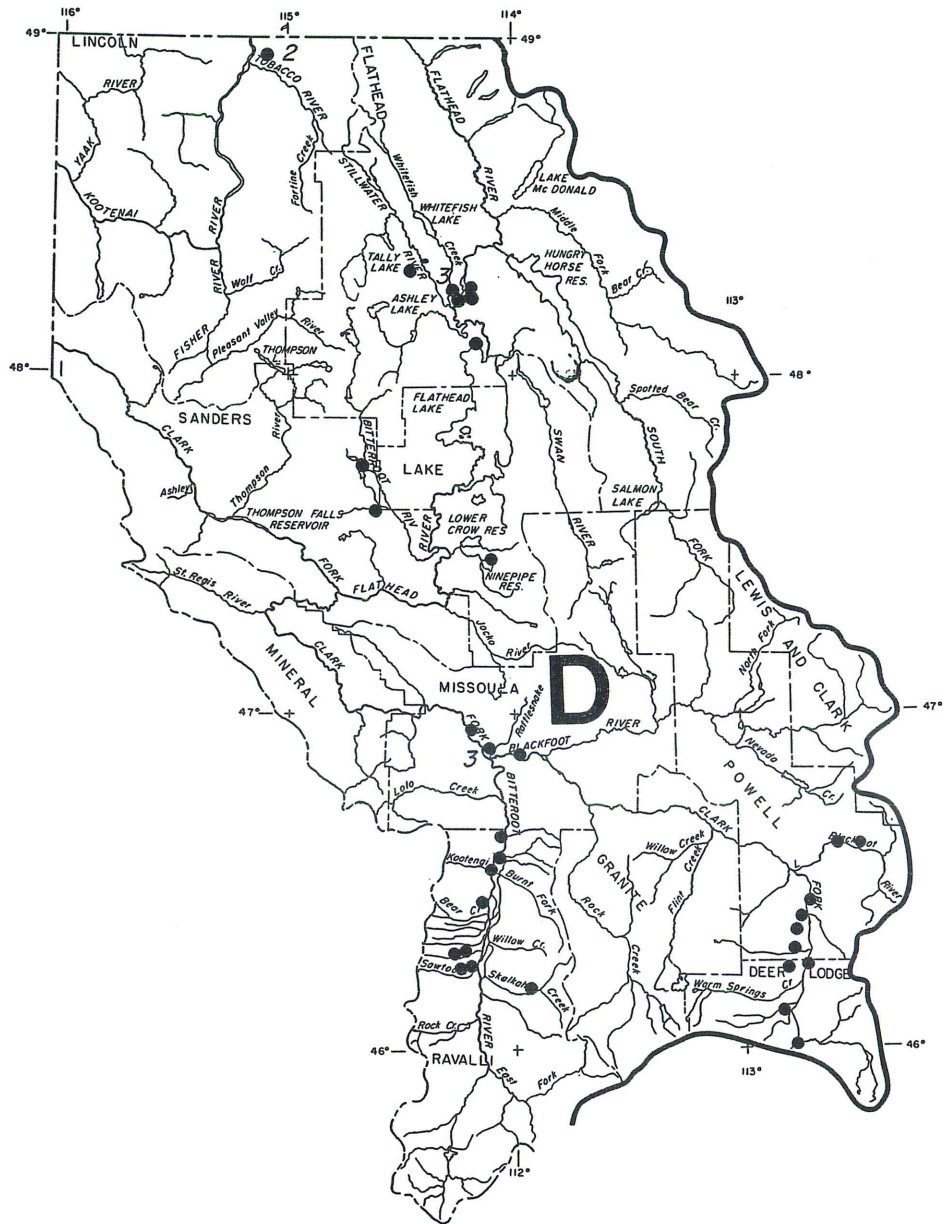


Figure 5.—Location of observation wells in Columbia River drainage area.



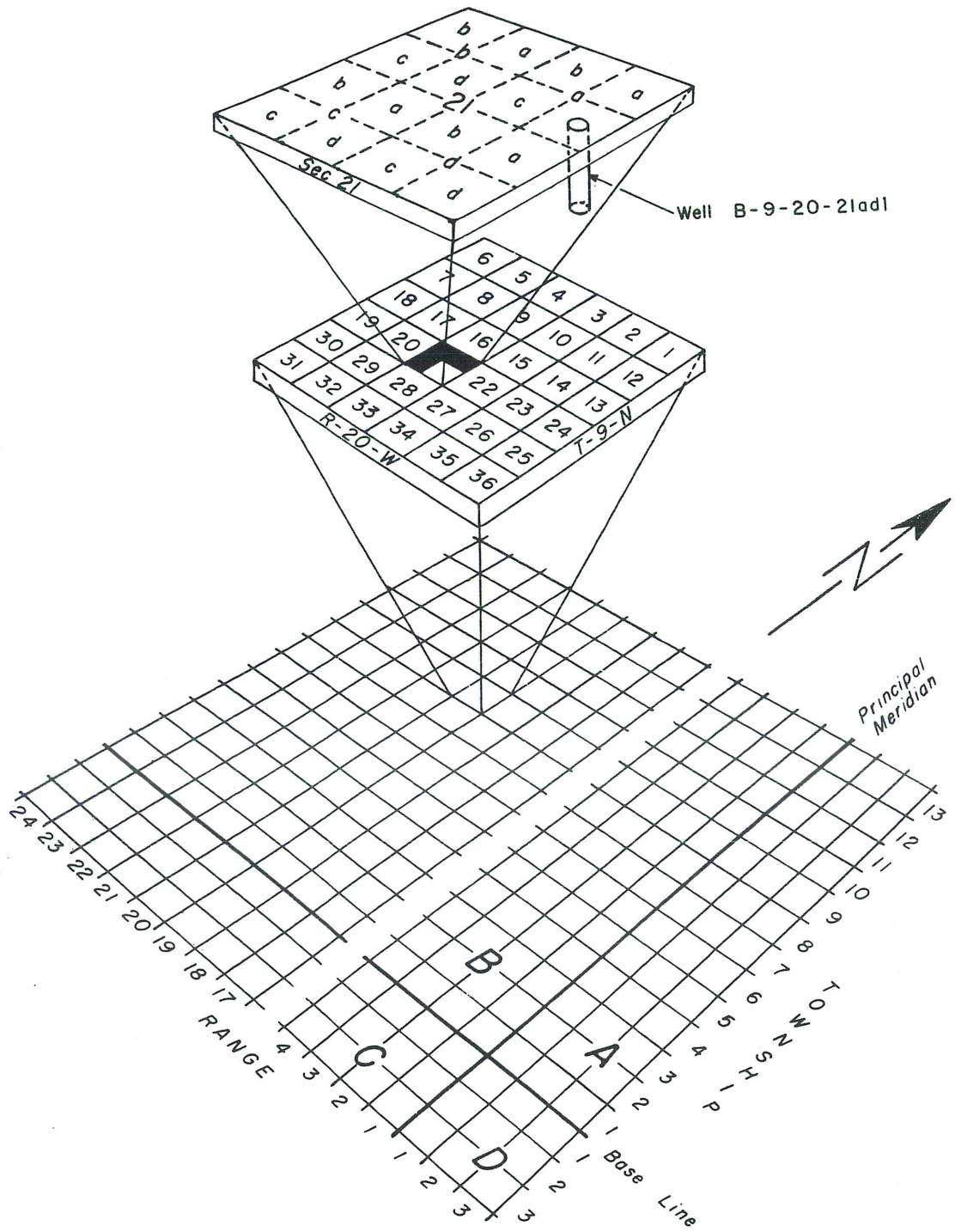


Figure 6.—Well-numbering system.



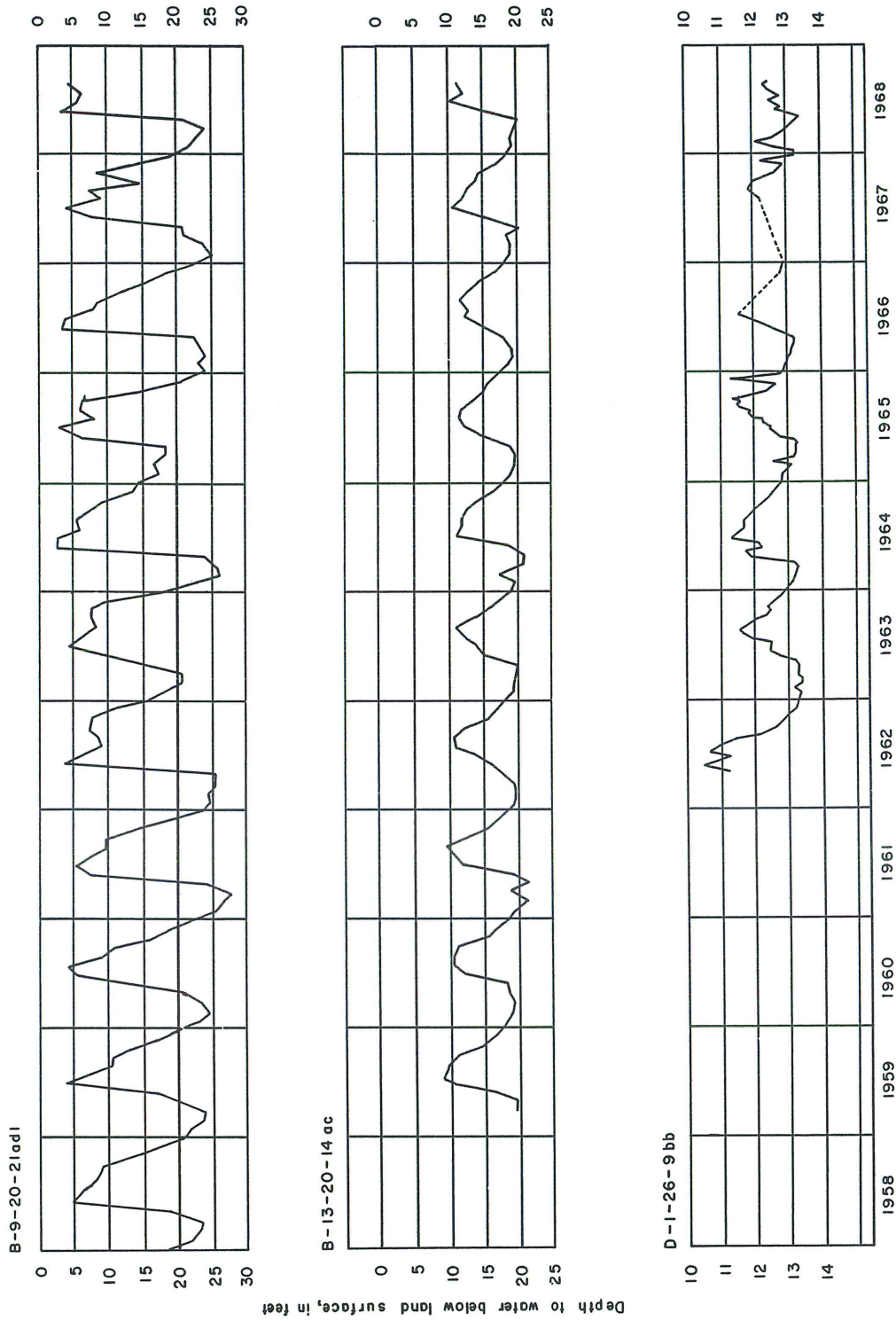


Figure 7.—Water levels in wells B-9-20-21ad1, B-13-20-14ac, and D-1-26-9bb.



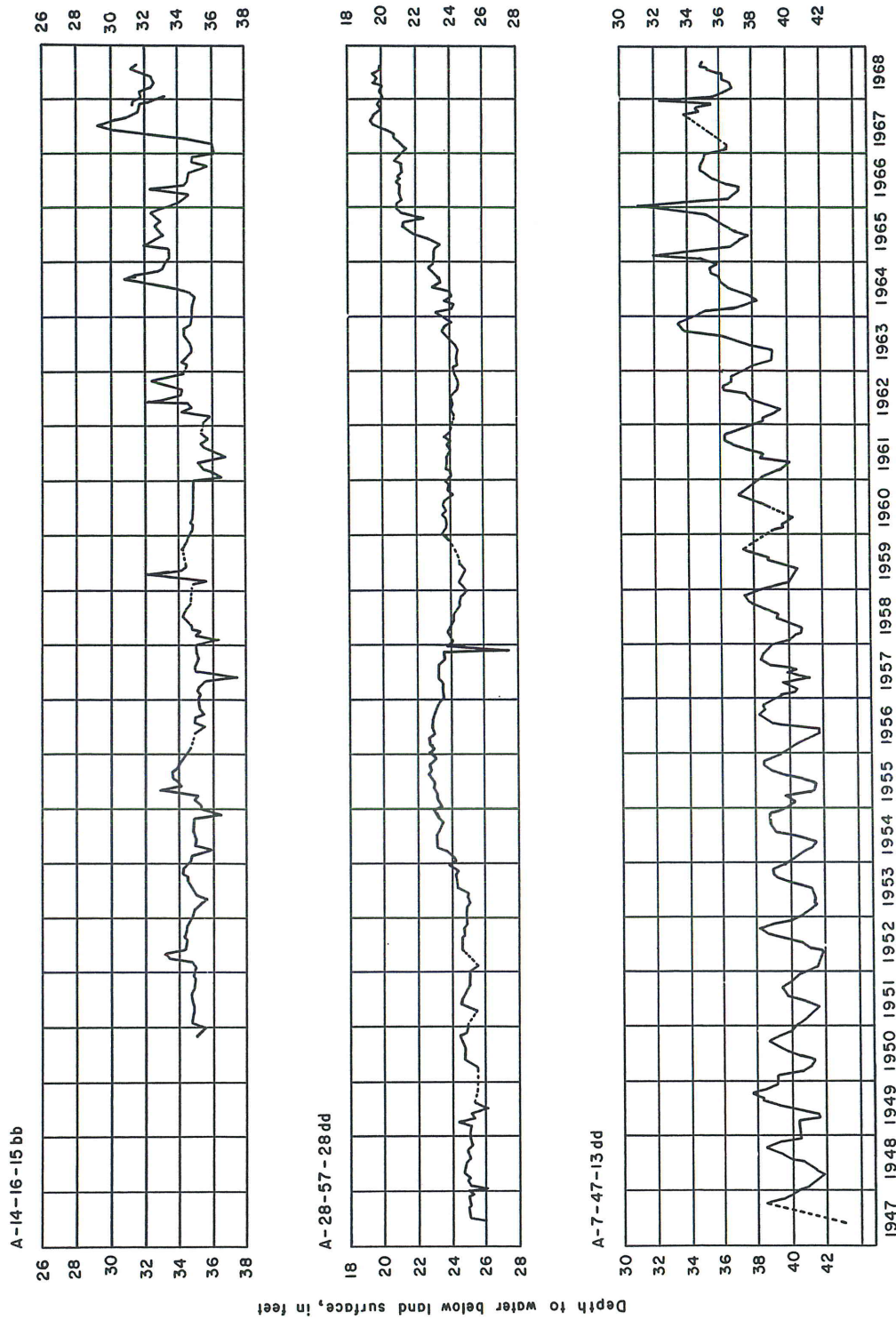


Figure 8.—Water levels in wells A-14-16-15bb, A-28-57-28dd, and A-7-47-13dd.





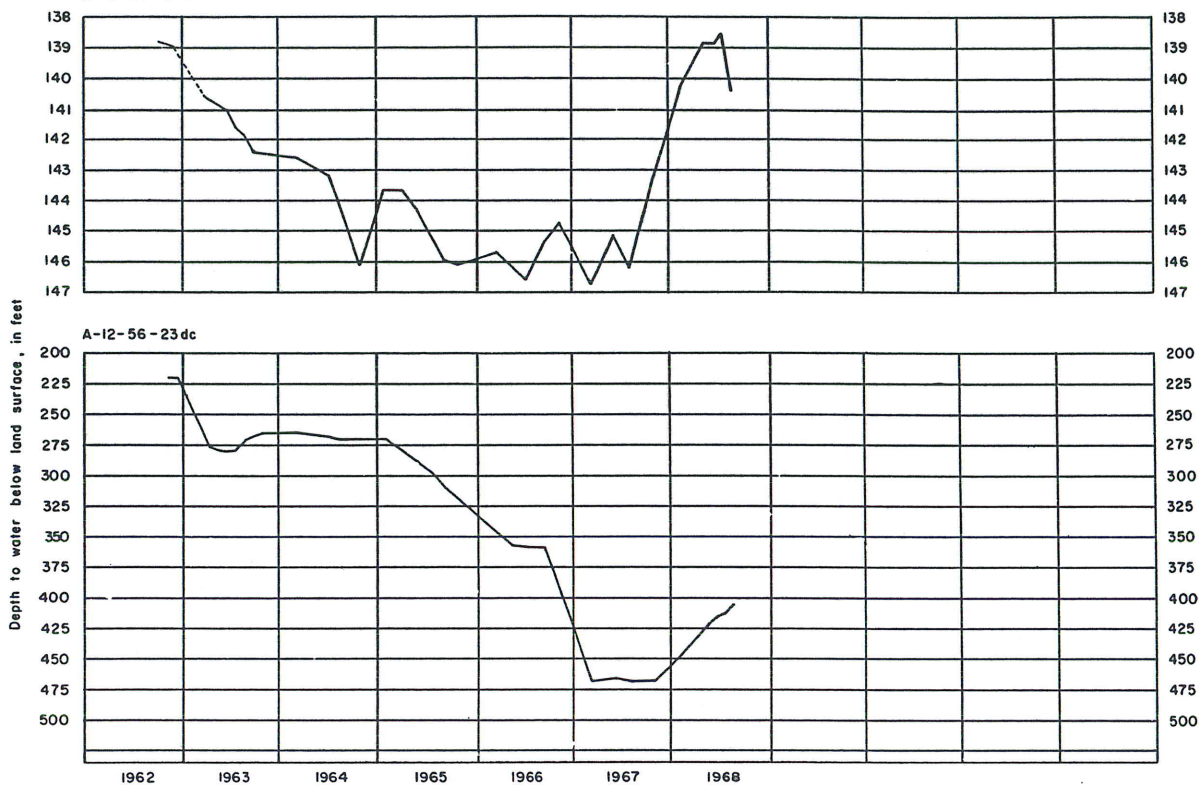


Figure 9.— Water levels in wells A-10-58-18dc and A-12-56-23dc.

### FLUCTUATIONS OF THE WATER LEVEL

Water levels in wells are almost constantly fluctuating, and may decline or rise a fraction of an inch or many feet in a relatively short time. Factors that influence water levels include seasonal changes in rate of recharge and discharge, local geology, recharge from precipitation, local irrigation, pumping from nearby wells, evaporation and transpiration, and changes in water levels in nearby lakes, streams, or drains. Temporary influences on the water levels in artesian wells result from earthquakes, earth tides, changes in atmospheric pressure, changes in surface-water stage, and changes in surface loading. In artesian wells, changes in water level may occur quickly over large areas as a result of pumping.

In Montana, water-level fluctuations generally are cyclic, reflecting seasonal changes in the amount of water in storage. Variations are caused by differences in rates of recharge and discharge (Fig. 7, 8, and 9). The water levels generally rise during the spring and summer and decline during the fall and winter. Long-term trends in water-level fluctuations may be impressed locally on the seasonal cycle. These trends reflect changes in storage over a period of years, owing to natural climatic variations or to man-induced variations such as a change in irrigation pattern, land drainage, or pumping from wells.

The cyclic trend is illustrated by the graphs of water levels in Figure 7. Two of the wells (B-9-20-21ad and B-13-20-14ac) are in intermontane basins of western Montana and the third is in the Yellowstone River basin in eastern Montana. The pattern of water-level fluctuations is similar in all three wells, because the aquifer near each well is recharged at about the same time. The magnitude of fluctuation differs, owing to differences in the quantity of water available for recharge, the capacity of the aquifer to store water, and the permeability of the aquifer tapped by the well.

Water-level fluctuations impressed on the seasonal cycle are shown in Figures 8 and 9. The graph of water-level measurements for well A-14-16-15bb shows sharp peaks caused by heavy precipitation on snowmelt and some sharp lows probably caused by pumping. The graph for well A-28-57-28dd shows the effect of above-normal precipitation for 1953-55 and below-normal for 1956-58. Increased recharge from irrigation from 1957 to 1968 is shown by the graph for well A-7-47-13dd. Pumpage of water from nearby wells is reflected in the graphs for wells A-10-58-18dc and A-12-56-23dc.



Table 2.—Well descriptions and water-level measurements.

Water levels are reported in feet below land-surface datum

Date	Water level	Date	Water level	Date	Water level	Date	Water level
<u>Beaverhead County</u>				<u>C-7-8-3bd2--Continued</u>			
C-6-7-6aa. (452059N1122956) U. S. Bureau of Reclamation. Drilled observation water-table well in terrace deposits of Tertiary age, diameter 1 1/4 inches, depth 107.1 feet, cased with pipe. MP top of pipe, 2.8 feet above lsd. Highest water level 58.65 below lsd, Aug. 30, 1968; lowest 67.54 below lsd, May 29, 1965. Records available: 1965-68.				June 8, 1966 13.76 Aug. 3, 1967 15.36 July 14.3 Oct. 3 15.67 Aug. 3 12.34 Dec. 5 17.77 Oct. 4 15.75 Feb. 6, 1968 18.80 Dec. 6 17.97 Apr. 9 18.71 Feb. 7, 1967 18.80 June 6 15.74 Apr. 5 19.10 Aug. 30 14.63 June 12 16.08			
Feb. 10, 1966	65.57	Aug. 1, 1967	62.49	g Measured by U. S. Bureau of Reclamation.			
Apr. 6	66.58	Oct. 4	60.64	C-7-9-24dd. (451820N1123825) U. S. Bureau of Reclamation. Drilled observation water-table well in alluvium. MP top of pipe, 2.0 feet above lsd. Highest water level 7.34 below lsd, Aug. 2, 1965; lowest 23.57 below lsd, Apr. 9, 1968. Records available: 1965-68.			
June 8	64.53	Dec. 7	62.86	Jan. 4, 1966	g18.6	Apr. 4, 1967	23.05
Aug. 4	62.88	Feb. 7, 1968	64.73	Feb. 8	21.70	June 12	15.76
Oct. 5	61.84	Apr. 4	65.64	Mar. 2	g22.9	Aug. 3	g11.4
Dec. 7	64.56	June 6	64.87	Apr. 4	23.30	Oct. 3	11.49
Feb. 6, 1967	66.01	Aug. 30	58.65	June 7	11.66	Dec. 5	17.45
Apr. 3	66.66			July	g12.7	Feb. 6, 1968	22.60
June 22	65.53			Aug. 2	9.99	Apr. 9	23.57
				Oct. 4	8.20	June 6	15.23
				Dec. 6	18.36	Aug. 30	8.19
				Feb. 7, 1967	22.95		
				g Measured by U. S. Bureau of Reclamation.			
C-6-7-30cc. (451636N1123100) U. S. Geol. Survey. Drilled observation artesian well in terrace deposits of Tertiary age, diameter 1 1/2 inches, depth 270 feet. MP top of pipe, 2.0 feet above lsd. Highest water level 241.10 below lsd, June 6, 1968; lowest 248.94 below lsd, Aug. 8, 1965. Records available: 1965-68.				C-8-9-1cc. (450937N1123937) U. S. Geol. Survey. Drilled observation water-table well in alluvial fan deposits, diameter 6 inches, depth 47 feet, cased with pipe. MP top of recorder shelf, 3.0 feet above lsd. Highest water level 13.90 below lsd, Aug. 30, 1968; lowest 28.02 below lsd, Apr. 4, 1967. Records available: 1966-68.			
Jan. 5, 1966	g246.6	Apr. 5, 1967	244.80	Aug. 4, 1966	15.37	Oct. 3, 1967	16.66
Feb. 10	245.84	June 21	244.72	Oct. 4	18.65	Dec. 5	23.09
Mar. 4	g246.8	Aug. 2	244.03	Dec. 6	23.59	Feb. 6, 1968	26.11
Apr. 5	246.11	Oct. 4	243.76	Feb. 2, 1967	24.34	Apr. 9	26.12
June 8	246.19	Dec. 6	243.32	Apr. 4	28.02	June 6	17.55
Aug. 2	246.04	Feb. 7, 1968	244.10	June 22	21.19	Aug. 30	13.90
Oct. 5	246.06	Apr. 9	242.23	Aug. 1	17.03		
Dec. 6	245.50	June 6	241.10	<u>Big Horn County</u>			
Feb. 6, 1967	245.42			A-1-33-31cd. (454706N1073948) Wm. Moore. Dug unused water-table well in terrace deposits, diameter 48 inches, depth 27.3 feet, cased with wood, concrete top. MP top of cover, 1.0 foot above lsd and 2,991 feet above msl. Highest water level 19.09 below lsd, May 10, 1966; lowest 22.09 below lsd, Aug. 6, 1958. Records available: 1957-68.			
g Measured by U. S. Bureau of Reclamation.				Feb. 4, 1966	19.19	June 30, 1967	19.40
C-6-8-18cc. (451820N1123825) U. S. Bureau of Reclamation. Drilled observation water-table well in alluvial deposits of Quaternary age, diameter 1 1/4 inches. MP top of pipe, 2.7 feet above lsd. Highest water level 7.69 below lsd, Aug. 3, 1966; lowest 15.55 below lsd, Apr. 9, 1968. Records available: 1965-68.				May 10	19.09	Sept. 20	19.16
Feb. 10, 1966	11.03	Aug. 3, 1967	9.99	Sept. 1	19.12	Nov. 15	19.54
Apr. 5	12.32	Oct. 4	12.00	Dec. 29	19.68	June 20, 1968	19.46
June 8	12.15	Dec. 6	11.75	Mar. 27, 1967	19.26		
Aug. 3	7.69	Feb. 7, 1968	13.72				
Oct. 5	10.35	Apr. 9	15.55				
Dec. 7	10.80	June 6	14.77				
Feb. 8, 1967	12.78	Aug. 30	11.89				
Apr. 5	14.69						
June 22	11.26						
C-7-8-3bd2. (451524N1123420) U. S. Bureau of Reclamation. Drilled observation water-table well in colluvium, diameter 1 1/4 inches, depth 40.5 feet. MP top of pipe, 2.0 feet above lsd and 5,032 feet above msl. Highest water level 11.05 below lsd, Aug. 4, 1965; lowest 25.29 below lsd, Apr. 5, 1966. Records available: 1965-68.							
Jan. 5, 1966	g18.7	Mar. 3, 1966	g19.2				
Feb. 9	18.74	Apr. 5	25.29				



D-1-33-10cd. (454522N1073801) U. S. Geol. Survey. Drilled observation water-table well in terrace deposits, diameter 4 1/2 inches, depth 46 feet. MP top of casing, 0.50 foot above lsd and 2,923 feet above msl. Highest water level 12.34 below lsd, Sept. 1, 1966; lowest 18.03 below lsd, Apr. 25, 1963. Records available: 1958-68.

Date	Water level	Date	Water level
Feb. 4, 1966	16.64	June 30, 1967	14.24
May 10	14.80	Sept. 20	12.77
Sept. 1	12.34	Nov. 15	16.43
Dec. 29	16.05	June 20, 1968	13.57
Mar. 27, 1967	16.79		

D-1-33-19da. (454350N1074100) L. J. Torske. Dug stock water-table well in terrace deposits, diameter 60 inches, depth 25.1 feet, cased with concrete. MP 1.18 feet above lsd and 3,034.1 feet above msl. Highest water level 17.59 below lsd, Mar. 3, 1965; lowest 22.18 below lsd, Oct. 4, 1960. Records available: 1957-68.

Date	Water level	Date	Water level
Jan. 4, 1966	18.63	July 27, 1967	20.19
May 10	19.19	Sept. 20	19.35
Sept. 1	19.56	Nov. 15	17.65
Dec. 29	18.67	Feb. 13, 1968	19.17
Mar. 27, 1967	18.76	June 20	18.61
June 30	19.06		

D-1-33-24bc. (454401N1073603) Mrs. Henry Kray. Drilled irrigation water-table well in alluvium, diameter 4 inches, depth 28 feet, cased with pipe. MP top of pipe at lsd and 2,898 feet above msl. Highest water level 6.47 below lsd, Sept. 10, 1962; lowest 8.94 below lsd, Feb. 4, 1966. Records available: 1962-68.

Date	Water level	Date	Water level
Feb. 4, 1966	8.94	June 30, 1967	7.58
May 10	7.80	Sept. 20	7.61
Sept. 1	7.91	Nov. 15	8.44
Dec. 29	8.70	June 20, 1968	6.86
Mar. 27, 1967	8.39		

D-1-33-33ab. (454233N1073908) U. S. Geol. Survey. Drilled observation water-table well in alluvial fan deposits. Diameter 4 inches, depth 37.5 feet, cased with pipe. MP top of pipe, 1.2 feet above lsd and 2,339 feet above msl. Highest water level 5.18 below lsd, June 12, 1958; lowest 13.87 below lsd, Nov. 15, 1967. Records available: 1958-68.

Date	Water level	Date	Water level
Feb. 4, 1966	11.10	June 30, 1967	11.58
May 10	10.19	Sept. 20	13.72
Sept. 1	12.04	Nov. 15	13.87
Dec. 29	12.28	June 20, 1968	12.12
Mar. 27, 1967	12.47		

D-2-33-9dd. (454000N1073830) Owner unknown. Drilled unused water-table well in alluvium, diameter 3 inches, depth 20 feet, steel casing. MP top of casing, 1.2 feet above lsd and 2,935 feet above msl. Highest water level 2.24 below lsd, June 5, 1958; lowest 8.93 below lsd, Apr. 25, 1963. Records available: 1956-68.

Date	Water level	Date	Water level
Feb. 4, 1966	7.16	June 30, 1967	4.58
May 10	4.48	Sept. 20	3.07
Sept. 1	2.94	Nov. 15	6.75
Dec. 29	6.41	June 20, 1968	5.14
Mar. 27, 1967	6.96		

D-3-33-9dc. (453441N1073855) U. S. Geol. Survey. Drilled observation water-table well in terrace deposits, diameter 6 inches, depth 74 feet, cased with pipe. MP top of pipe, 2.0 feet above lsd and 3,024 feet above msl. Highest water level 41.02 below lsd, Sept. 22, 1966; lowest 43.52 below lsd, Apr. 29, 1966. Records available: 1966-68.

Date	Water level	Date	Water level
Apr. 29, 1966	43.52	Dec. 13, 1966	41.64
May 4	43.15	Jan. 20, 1967	41.63
June 10	42.45	Feb. 17	42.52
July 7	41.94	Mar. 17	42.83
Aug. 25	41.09	Apr. 10	42.80
Sept. 22	41.02		
Oct. 31	41.45		

D-4-32-23ac. (452809N1074340) U. S. Bureau of Indian Affairs. Drilled unused water-table well in terrace deposits, diameter 6 inches, depth 31.2 feet. MP top of casing, 0.3 foot above lsd and 3,056 feet above msl. Highest water level 11.70 below lsd, Sept. 3, 1958; lowest 17.60 below lsd, July 9, 1957. Records available: 1957-68.

Date	Water level	Date	Water level
Jan. 11, 1966	16.70	Nov. 1, 1966	14.93
Feb. 10	16.70	Dec. 19	15.55
Mar. 15	16.73	Jan. 19, 1967	15.89
Apr. 5	17.58	Feb. 16	16.23
May 3	17.32	Mar. 17	16.56
July 8	16.15	Apr. 10	16.79
Aug. 25	14.79		
Sept. 22	14.72		

#### Blaine County

A-31-24-6bc1. (482823N1084011) C. Bear estate. Drilled observation water-table well in alluvium, diameter 6 5/8 inches, depth 69.7 feet, steel casing. MP top of casing, 2.3 feet above lsd and 2,330.5 feet above msl. Highest water level 5.10 below lsd, Aug. 29, 1960; lowest 9.98 below lsd, Apr. 14, 1961. Records available: 1960-62, 1966-68.

Date	Water level	Date	Water level
May 25, 1966	6.49	Nov. 2, 1967	8.50
Sept. 13	6.94	Feb. 21, 1968	8.51
Mar. 23, 1967	8.74	May 15	8.15
June 23	5.18	Aug. 7	5.32
Aug. 29	6.23		

A-31-24-16ad4. (482640N1083638) U. S. Geol. Survey. Drilled observation water-table well in glacial gravel, diameter 4 inches, depth 80 feet, cased with pipe. MP top of casing, 1.2 feet above lsd and 2,328.5 feet above msl. Records available 1961-62, 1967-68.

Date	Water level	Date	Water level
June 24, 1961	4.05	Sept. 19, 1962	5.71
June 26	4.00	Nov. 2, 1967	6.78
July 21	4.99	Feb. 21, 1968	8.23
Aug. 9	5.09	May 15	7.21
Oct. 25	6.86	Aug. 7	5.86

A-35-24-9ca. (484700N1083530) J. Billmeyer. Drilled irrigation water-table well in Flaxville Formation, diameter 16 inches, depth 52 feet, cased with corrugated culvert. MP at lsd. Records available: 1966-68.

Date	Water level	Date	Water level
May 25, 1966	29.81	Nov. 2, 1967	29.56
Sept. 14	29.82	May 15, 1968	34.12
June 23, 1967	38.23	Aug. 7	29.58
Aug. 29	29.86		



Date	Water level	Date	Water level	Date	Water level	Date	Water level
<u>Cascade County</u>				A-7-47-13dd--Continued			
A-20-4-25ad. (472741N110919) U. S. Geol. Survey. Drilled observation water-table well in alluvium, diameter 1 1/4 inches, depth 42 feet, cased with pipe, finished with continuous-slot drive point. MP top of pipe, 3.0 feet above lsd. Records available: 1967-68.				Dec. 12, 1966	35.03	Feb. 28, 1968	36.50
Nov. 15, 1967	j22.76	Aug. 8, 1968	4.25	Jan. 9, 1967	36.22	Mar. 21	36.83
Feb. 21, 1968	2.59			Feb. 8	36.42	May 6	36.72
May 16	2.84			Aug. 18	34.92	May 16	36.72
j Well just completed.				Sept. 7	34.74	June 18	36.18
A-20-4-25cd. (472704N110957) Great Northern Railroad. Drilled unused water-table well in alluvium, diameter 6 inches, depth 53 feet, cased with pipe. MP top of pump base plate, 0.3 foot above lsd. Records available: 1967-68.				Oct. 10	34.51	July 9	36.18
Nov. 15, 1967	10.33	Aug. 8, 1968	10.09	Oct. 30	34.67	July 17	35.98
May 16, 1968	9.98			Nov. 7	35.58	Aug. 6	35.21
<u>Chouteau County</u>				Dec. 7	32.28	Aug. 19	34.78
A-29-13-21aa2. (481542N1100235) U. S. Geol. Survey. Drilled unused artesian well in deposits of Pleistocene age, diameter 2 inches, depth 210 feet, cased to 167 feet. MP top of pipe, 0.4 foot above lsd. Highest water level 15.78 below lsd, May 17, 1949; lowest 26.53 below lsd, Oct. 25, 1966. Records available: 1947-68.				Jan. 9, 1968	35.65	Sept. 4	34.90
Jan. 24, 1966	17.15	Apr. 17, 1967	16.94	Feb. 13	36.30		
Feb. 21	17.13	May 13	16.79	A-7-50-8ba. (462250N1053030) L. J. Rolf. Drilled unused artesian well in Hell Creek Formation, diameter 4 inches, depth 700 feet, cased with pipe. MP top of casing at lsd and 2,944 feet above msl. Highest water level 396.17 below lsd, Feb. 13, 1968; lowest 402.54 below lsd, Oct. 30, 1967. Records available: 1965-68.			
Mar. 31	16.98	June 21	24.60	Nov. 30, 1966	397.81	Feb. 13, 1968	396.17
Apr. 29	24.75	July 23	24.50	June 20, 1967	396.36	May 6	396.46
May 24	25.70	Aug. 31	25.32	Aug. 15	396.65	Aug. 19	396.54
June 23	17.76	Oct. 4	25.42	Oct. 30	402.54		
July 25	25.19	Nov. 29	17.04	A-8-51-23dd. (462545N1051800) Glenn Lowry. Drilled domestic and stock water-table well in terrace deposits of the Powder River, diameter 4 inches, depth 54.3 feet, cased with pipe. MP top of casing, 0.3 foot above lsd. Highest water level 39.71 below lsd, June 20, 1967; lowest 40.83 below lsd, Sept. 27, 1966 and Aug. 19, 1968. Records available: 1965-68.			
Sept. 1	25.76	Jan. 11, 1968	16.96	Sept. 27, 1966	40.83	Feb. 13, 1968	40.72
Sept. 26	26.38	Feb. 28	16.65	Mar. 27, 1967	39.99	May 6	40.28
Oct. 25	26.53	Apr. 10	16.47	June 20	39.71	Aug. 19	a40.83
Nov. 30	18.10	May 7	22.93	Aug. 9	40.45	Sept. 18	40.05
Dec. 19	17.78	June 5	22.81	Oct. 30	40.68		
Jan. 25, 1967	17.49	July 11	24.28	a Well being pumped.			
Feb. 15	16.26	Aug. 7	25.17	A-10-55-25dc. (464530N1044440) Bill Almy. Drilled stock artesian well in Fox Hills Sandstone and Hell Creek Formation, diameter 4 inches, depth 1,150 feet, steel casing. MP top of casing, 1.3 feet above lsd. Elevation of lsd 2,609 feet above msl. Highest water level 54.25 below lsd, Oct. 4, 1962; lowest 62.04 below lsd, Aug. 20, 1968. Records available: 1962 and 1966-68.			
Mar. 21	17.08	Sept. 10	17.09	May 2, 1966	58.82	Oct. 30, 1967	(a)
<u>Custer County</u>				Sept. 13	(a)	Feb. 15, 1968	(a)
A-2-49-4ac. (455731N1053750) Owner unknown. Drilled stock water-table well in alluvium, diameter 4 inches, depth 37.5 feet, cased with pipe. MP top of pipe, 2.4 feet above lsd. Records available: 1967-68.				Nov. 16	58.84	May 6	60.74
Aug. 14, 1967	13.52	Feb. 13, 1968	13.46	Mar. 22, 1967	61.15	Aug. 20	a62.04
Oct. 30	14.55	May 6	13.30	Aug. 15	59.68		
A-7-47-13dd. (462120N1054700) Owner unknown. Drilled unused water-table well in Fort Union Formation, diameter 1 1/4 inches, depth 50.1 feet, cased with pipe. MP top of pipe, 1.1 feet above lsd. Highest water level 31.10 below lsd, Dec. 23, 1965; lowest 43.10 below lsd, June 6, 1947. Records available: 1947-68.				a Well being pumped.			
Jan. 21, 1966	36.63	July 13, 1966	35.63	<u>Daniels County</u>			
Feb. 17	36.70	Aug. 3	35.63	A-35-47-12cd. (484755N1053035) State of Montana. Dug unused water-table well in deposits of Pleistocene age, diameter 48 inches, depth 31 feet, cribbed with wood and stone. MP top of plank cover, 1.5 feet above lsd. Highest water level 12.79 below lsd, June 14, 1967; lowest 16.24 below lsd, Jan. 2, 1964. Records available: 1947-68.			
Mar. 16	36.82	Sept. 7	35.25	Feb. 28, 1966	14.88	June 7, 1966	14.17
Apr. 6	37.28	Oct. 4	34.86	Mar. 30	14.84	July 5	14.23
June 3	36.53	Nov. 3	34.97	Apr. 13	14.76	Aug. 8	14.40
				May 3	14.61	Sept. 6	14.58





Date	Water level	Date	Water level
A-35-47-12cd--Continued			
Oct. 25, 1966	14.79	Sept. 12, 1967	13.77
Nov. 9	14.73	Oct. 31	13.84
Dec. 29	15.62	Dec. 13	(j)
Jan. 27, 1967	14.94	May 3, 1968	14.97
June 14	12.79	June 13	13.64
July 17	12.96	July 15	13.68
Aug. 14	13.43	Aug. 27	13.70

j Ice in well.

Dawson County

A-15-58-26bb. (470150N1042040) Owner unknown. Drilled unused water-table well in alluvium, diameter 8 inches, depth 18.8 feet, cased with pipe. MP top of casing, 1.0 foot above lsd. Records available: 1966-68.

May 24, 1966	5.05	Oct. 31, 1967	7.24
Nov. 17	7.94	May 8, 1968	6.32
June 21, 1967	2.82	Aug. 20	7.52
Aug. 15	6.88		

A-18-56-25cb. (471730N1043135) Mrs. Bud Stevenson. Dug unused water-table well in terrace deposits, diameter 30 inches, depth 28 feet, cribbed with concrete. MP top of curb, 1.0 foot above lsd. Highest water level 22.25 below lsd, Jan. 4, 1966; lowest 26.37 below lsd, Sept. 27, 1960. Records available: 1947-68.

Jan. 4, 1966	22.25	May 23, 1967	23.95
Feb. 1	23.31	June 27	23.72
Mar. 8	23.46	July 12	24.05
Apr. 12	23.55	Aug. 30	23.57
May 3	23.60	Oct. 4	23.99
June 6	24.05	Nov. 6	23.84
July 12	23.73	Dec. 12	23.76
Aug. 23	23.94	Jan. 3, 1968	23.80
Sept. 13	23.86	Jan. 23	23.87
Oct. 4	23.88	Feb. 6	23.82
Nov. 9	23.93	Mar. 3	23.82
Dec. 20	23.98	Apr. 23	23.99
Jan. 24, 1967	24.15	May 21	23.94
Feb. 7	24.58	June 18	23.62
Mar. 2	26.30	July 16	23.99
Mar. 24	24.36	Aug. 13	24.41
Apr. 4	24.90	Sept. 17	24.33
Apr. 20	24.12		

Deer Lodge County

B-4-10-10dc2. (460632N1124935) Village of Opportunity. Driven water-table well in alluvium, diameter 4 inches, depth 20.0 feet, steel casing. MP bottom of 6-inch outlet pipe, 1.3 feet above lsd and 4,980 feet above ms1. Highest water level 3.50 below lsd, June 7, 1967; lowest 4.72 below lsd, March 9, 1967. Records available: 1960-68.

Mar. 10, 1966	4.08	Sept. 14, 1967	3.80
Sept. 8	4.27	Dec. 1	4.05
Dec. 2	4.58	Mar. 8, 1968	4.07
Mar. 9, 1967	4.72	May 27	3.86
June 7	3.50	Aug. 20	3.64

B-4-10-36abl. (460342N1124704) Lewis Wertz. Drilled water-table well, diameter 6 inches, depth 73.0 feet, steel casing. MP top of casing, 2.0 feet above lsd. Highest water level 40.47 below lsd, Dec. 1, 1967; lowest 54.60 below lsd, Aug. 1, 1961. Records available: 1960-68.

Date	Water level	Date	Water level
B-4-10-36abl--Continued			
Mar. 10, 1966	46.52	Sept. 14, 1967	43.92
Sept. 8	46.90	Dec. 1	40.47
Dec. 2	43.50	Mar. 8, 1968	44.10
Mar. 9, 1967	47.20	May 27	47.40
June 7	50.68	Aug. 20	44.88

B-6-9-21cd1. (461515N1124412) Wallace Beck. Drilled domestic and stock artesian well in deposits of Tertiary age, diameter 6 inches, depth 150 feet, steel casing. MP top of well cap, 0.5 foot above lsd. Highest water level 88.97 below lsd, Aug. 20, 1968; lowest 92.28 below lsd, Mar. 6, 1962. Records available: 1960-68.

Mar. 10, 1966	90.64	Dec. 1, 1967	90.14
Sept. 8	89.50	Mar. 8, 1968	90.50
Mar. 9, 1967	90.58	May 27	90.81
June 7	90.60	Aug. 20	88.97
Sept. 14	90.00		

B-6-10-27cc. (461420N1125045) Mount Haggin Livestock Co. Drilled unused water-table well in deposits of Tertiary age, diameter 6 inches, depth 88.8 feet, steel casing. MP top of casing, 0.5 foot above lsd. Highest water level 36.70 below lsd, Sept. 7, 1965; lowest 65.62 below lsd, May 27, 1968. Records available: 1960-68.

Mar. 10, 1966	57.85	Sept. 14, 1967	43.23
Sept. 8	43.96	Dec. 1	49.68
Dec. 2	47.63	Mar. 8, 1968	59.68
Mar. 9, 1967	58.54	May 27	65.62
June 7	65.05	Aug. 20	51.65

Fallon County

A-3-60-2aa. (460312N1041340) Roy Crawford. Drilled unused water-table well in alluvium, diameter 5 inches, cased with pipe. MP top of casing, 0.6 foot above lsd. Highest water level 15.92 below lsd, May 20, 1968; lowest 23.80 below lsd, Sept. 12, 1966. Records available: 1965-68.

May 23, 1966	17.00	Sept. 27, 1967	17.82
Sept. 12	23.80	Oct. 31	17.64
Nov. 16	19.17	Nov. 21	16.18
Mar. 20, 1967	17.53	May 6, 1968	17.20
June 20	16.06	May 20	15.92
Aug. 15	23.58	June 17	16.27
Aug. 23	16.30	Aug. 21	(j)

j Plugged at 17.95.

A-7-59-2cd. (462300N1041730) H. Beckman. Dug unused artesian well in Fox Hills Sandstone and Hell Creek Formation, diameter 30 inches, depth 27 feet. MP top of culvert, 1.15 feet above lsd and 2,955 feet above ms1. Highest water level 13.44 below lsd, May 27, 1965; lowest 24.33 below lsd, Nov. 21, 1962. Records available: 1962-68.

Nov. 17, 1966	20.15	May 7, 1968	18.52
Mar. 21, 1967	20.03	June 18	17.24
June 21	13.49	July 18	17.70
Aug. 15	17.36	Aug. 20	19.39
Oct. 31	18.02	Sept. 21	19.65
Feb. 14, 1968	19.31		



Date	level	Date	level	Date	level	Date	level
A-10-58-18dc. (463654N1042750) Owner unknown. Drilled unused artesian well in Fox Hills Sandstone and Hell Creek Formation, diameter 4 inches, depth 166 feet. MP hole in pump base, 0.2 foot above lsd and 2,782 feet above msl. Highest water level 137.62 below lsd, Sept. 21, 1968; lowest 146.72 below lsd, Mar. 21, 1967. Records available: 1962-68.				A-14-16-15bb1--Continued			
Mar. 15, 1966	145.68	Oct. 31, 1967	143.30	Jan. 27, 1966	34.02	Mar. 28, 1967	34.56
July 6	146.58	Feb. 14, 1968	140.31	Feb. 24	34.45	Apr. 2	34.06
Sept. 13	145.35	May 8	138.86	Mar. 22	32.25	June 6	30.16
Nov. 17	144.73	June 18	138.62	Apr. 26	34.38	June 30	29.25
Mar. 21, 1967	146.72	July 18	138.56	May 24	34.60	Aug. 1	30.19
June 21	145.13	Aug. 19	140.21	June 22	34.62	Aug. 24	30.94
Aug. 15	146.18	Sept. 21	137.62	July 19	34.70	Sept. 28	31.56
				Aug. 24	35.77	Nov. 1	31.76
				Oct. 11	34.84	Dec. 1	32.21
				Nov. 9	34.89	Jan. 15, 1968	33.20
				Dec. 14	35.13	Measurements discontinued	
				Mar. 3, 1967	35.01		

A-10-58-32dbl. (463430N1042645) Shell Oil Co. Drilled industrial artesian well in Fox Hills Sandstone and Hell Creek Formation, diameter 5 inches, depth 464 feet. MP top of casing, 0.3 foot above lsd and 2,912.3 feet above msl. Highest water level 206.44 below lsd, Sept. 21, 1968; lowest 217.17 below lsd, Nov. 21, 1962. Records available: 1962-68.

Mar. 15, 1966	214.95	Oct. 31, 1967	207.81
July 6	215.98	Feb. 14, 1968	207.48
Sept. 13	214.03	May 7	206.82
Nov. 17	213.06	June 18	206.98
Mar. 21, 1967	211.59	July 18	207.06
June 21	208.68	Aug. 19	206.56
Aug. 15	208.11	Sept. 21	206.44

A-11-57-32bb. (464012N1043500) A. McNaney. Drilled domestic artesian well in Fox Hills Sandstone and Hell Creek Formation, diameter 4 inches to 160 feet, 2 inches from 160 feet to 980 feet, depth 980 feet. MP top of culvert at lsd. Highest water level 37.5 below lsd, Feb. 2, 1963; lowest 86.82 below lsd, Sept. 13, 1966. Records available: 1963-68.

Jan. 17, 1966	g63.75	Aug. 15, 1967	69.54
Feb. 21	g64.83	Oct. 31	70.84
Mar. 15	g65.42	Feb. 14, 1968	72.03
July 6	68.86	May 7	72.13
Sept. 13	86.82	June 18	72.22
Nov. 17	71.92	July 18	73.35
Mar. 21, 1967	70.33	Aug. 20	b74.19
June 21	69.68	Sept. 21	74.51

g Measurements by Shell Oil Co.  
b Well pumped recently.

#### Fergus County

A-12-16-30dc. (464600N1094500) U. S. Geol. Survey. Drilled observation water-table well in alluvium, diameter 1 1/4 inches, depth 16.1 feet, cased with pipe, finished with continuous-slot drive point. MP top of pipe 1.4 feet above lsd. Records available: 1967-68.

Nov. 14, 1967	j10.17	Aug. 8, 1968	3.03
May 16, 1968	1.86		

j Well just completed.

A-14-16-15bb1. (465852N1094115-1) J. J. Pospisil. Dug domestic water-table well in alluvium, diameter 4 feet, depth 39 feet, cribbed with concrete. MP top of curb at lsd. Highest water level 29.25 below lsd, June 30, 1967; lowest 37.52 below lsd, May 29, 1957. Records available: 1950-68.

A-14-16-15bb2. (465852N1094115-2) U. S. Geol. Survey. Drilled observation water-table well in alluvium, diameter 1 1/4 inches, depth 42 feet, cased with pipe, finished with continuous-slot drive point. MP top of casing, 2.9 feet above lsd. Records available: 1967-68. (Replaces A-14-16-15bb1.)

Nov. 14, 1967	j30.38	Apr. 24, 1968	32.58
Nov. 17	31.38	May 16	32.39
Nov. 29	31.36	July 15	31.14
Jan. 15, 1968	31.88	Aug. 8	31.34
Feb. 21	31.74	Aug. 28	31.47
Mar. 27	32.29	Sept. 27	31.53

j Well just completed.

A-16-17-19dc2. (470747N1091648) Spring Creek Hutterite Colony. Drilled unused artesian well in the Colorado Shale, diameter 4 inches, depth 255 feet, steel casing. MP top of casing, 0.7 foot above lsd. Records available: 1966-68.

Aug. 2, 1966	42.65	Sept. 30, 1967	40.82
Sept. 7	42.78	Oct. 31	41.01
Sept. 28	42.66	Nov. 30	41.06
Oct. 30	42.83	Dec. 21	41.40
Nov. 29	43.08	Jan. 30, 1968	41.38
Dec. 25	42.90	Feb. 29	41.58
Jan. 30, 1967	42.91	Mar. 26	41.48
Mar. 6	43.17	Apr. 24	41.69
Mar. 30	42.65	May 29	41.73
Apr. 30	42.29	June 30	41.67
May 30	41.85	July 31	41.48
June 30	41.48	Aug. 31	41.30
July 30	40.88	Sept. 30	41.24
Aug. 31	40.83		

A-17-19-7bb1. (471517N1092130) The Milwaukee Railroad. Drilled unused artesian well in the Eagle Sandstone, diameter 8, 6, and 4 inches, depth 510 feet, steel casing to 366 feet 10 inches. MP top of 6-inch casing, 1.8 feet above lsd. Records available: 1966-68.

July 26, 1966	72.13	Sept. 30, 1967	71.73
Aug. 26	72.24	Oct. 31	71.82
Sept. 30	72.53	Nov. 30	71.58
Oct. 28	72.63	Dec. 20	71.68
Dec. 8	72.50	Jan. 30, 1968	71.43
Jan. 9, 1967	72.58	Feb. 29	71.35
Jan. 30	72.38	Mar. 26	71.10
Feb. 27	72.33	Apr. 26	71.24
Mar. 30	71.67	May 30	71.15
Apr. 28	71.58	June 30	71.18
May 30	71.44	July 31	71.45
June 21	71.35	Aug. 31	71.66
July 28	71.63	Sept. 30	71.70
Aug. 25	72.04		



**Flathead County**

**B-27-20-17cc. (480544N1141045) U. S. Geol. Survey.**  
 Bored observation water-table well in alluvium, diameter 1 1/2 inches, depth 9.6 feet, cased with pipe. MP top of casing, 1.5 feet above lsd and 2,896.6 feet above msl. Highest water level 1.82 below lsd, Mar. 1, 1965; lowest 5.75 below lsd, Aug. 8, 1949. Records available: 1928-44, 1946-49, 1963-68.

Date	Water level	Date	Water level
Jan. 5, 1966	3.85	June 8, 1967	3.84
Feb. 2	3.87	Aug. 31	4.99
Mar. 2	3.86	Nov. 27	4.47
Aug. 25	4.67	Mar. 4, 1968	3.70
Dec. 5	3.20	June 10	3.45
Mar. 1, 1967	2.65		

**B-28-21-3ab. (481327N1141506) U. S. Geol. Survey.**  
 Driven observation water-table well in alluvium, diameter 3/4 inch, depth 9.4 feet, cased with pipe. MP top of casing, 1.2 feet above lsd. Highest water level 0.70 above lsd, June 11, 1964; lowest 6.01 below lsd, Dec. 3, 1963. Records available: 1963-68.

Date	Water level	Date	Water level
Jan. 5, 1966	4.96	Mar. 1, 1967	5.80
Feb. 2	5.46	June 8	3.26
Mar. 2	5.89	Aug. 31	5.94
Apr. 6	5.44	Nov. 27	5.52
May 2	5.12	Mar. 4, 1968	5.87
Aug. 25	5.80	June 10	5.05
Dec. 5	5.40		

**B-29-20-18aa1. (481653N1141149) William Anderson.**  
 Dug unused water-table well in aeolian deposits, diameter 56 inches, depth 18.0 feet, concrete casing. MP top of 3/4-inch pipe, 0.7 foot below lsd. Highest water level 15.22 below lsd, June 1, 1965; lowest 17.38 below lsd, Apr. 1, 1964. Records available: 1963-68.

Date	Water level	Date	Water level
Jan. 5, 1966	15.88	Mar. 1, 1967	15.50
Feb. 2	15.98	June 8	15.38
Mar. 2	16.08	Aug. 31	15.92
Apr. 6	15.40	Nov. 27	16.25
Aug. 25	15.45	Mar. 4, 1968	15.90
Dec. 5	15.95	June 10	16.54

**B-29-20-29bd. (481458N1141117) John Byrne.**  
 Drilled unused artesian well in glacial deposits, diameter 5 inches, depth 151.5 feet, cased with pipe. MP top of recorder floor, 2.5 feet above lsd. Highest water level 20.86 below lsd, June 25, 1965; lowest 27.02 below lsd, Apr. 7, 1964. Records available: 1963-68.

Date	Water level	Date	Water level
Jan. 1, 1966	22.67	Apr. 1, 1967	23.72
Feb. 1	22.87	May 1	23.77
Mar. 1	23.35	May 16	24.29
Apr. 1	23.70	June 1	23.83
Aug. 25	23.63	June 27	21.99
Oct. 1	22.70	July 1	22.58
Nov. 7	22.84	July 21	23.40
Dec. 1	23.07	Nov. 27	23.68
Jan. 1, 1967	23.29	Mar. 4, 1968	24.97
Feb. 1	23.49	June 10	23.21
Mar. 1	23.62		

**B-29-21-17cc1. (481617N1141824) James Murphy.**  
 Bug stock water-table well in aeolian deposits, diameter 56 inches, depth 6.8 feet, concrete casing. MP top of concrete, 2.0 feet above lsd. Highest water level 1.81 below lsd, Apr. 20, 1965; lowest 4.02 below lsd, Nov. 20, 1964. Records available: 1964-68.

**B-29-21-17cc1--Continued**

Date	Water level	Date	Water level
Jan. 6, 1966	3.26	Mar. 1, 1967	2.37
Feb. 1	3.32	June 8	2.56
Mar. 3	3.34	Aug. 31	3.77
Apr. 1	2.00	Nov. 27	4.00
Aug. 25	3.50	Mar. 4, 1968	3.20
Dec. 1	3.40	June 10	3.31

**B-29-21-20cc. (481519N1141825) Lutheran Cemetery.**  
 Drilled irrigation artesian well in glacial deposits, diameter 6 inches, depth 278 feet, cased with pipe. MP top of casing, 5.0 feet below lsd. Highest water level 100.00 below lsd, July 1, 1964 and June 28, 1965; lowest 102.07 below lsd, Apr. 1, 1964. Records available: 1963-68.

Date	Water level	Date	Water level
Jan. 5, 1966	101.10	June 8, 1967	100.18
Feb. 2	101.44	Aug. 31	101.80
Mar. 2	101.70	Nov. 27	101.65
Aug. 25	101.40	Mar. 4, 1968	102.05
Dec. 5	101.03	June 10	101.16
Mar. 1, 1967	101.67		

**B-29-21-33cc. (481340N1141729) U. S. Geol. Survey.**  
 Driven observation well in alluvium, diameter 3/4 inch, depth 9.4 feet, cased with pipe. MP top of casing, 1.2 feet above lsd. Highest water level 0.62 above lsd, June 10, 1964; lowest 8.56 below lsd, Sept. 28, 1965. Records available: 1963-68.

Date	Water level	Date	Water level
Jan. 5, 1966	6.88	Mar. 1, 1967	6.82
Feb. 2	6.93	June 8	3.85
Apr. 6	6.50	Aug. 31	7.00
May 2	6.13	Nov. 27	6.97
Aug. 25	6.87	Mar. 4, 1968	(j)
Dec. 5	6.70		

j Plugged.

**B-29-22-8dd. (481702N1142500) Sparks School.**  
 Drilled unused water-table well in glacial deposits, diameter 7 inches, depth 70 feet, cased with pipe. MP top of casing, 1.0 foot above lsd. Highest water level 51.52 below lsd, July 8, 1965; lowest 57.97 below lsd, Mar. 3, 1965. Records available: 1964-68.

Date	Water level	Date	Water level
Jan. 1, 1966	55.08	Mar. 1, 1967	55.75
Feb. 1	55.42	June 8	54.47
Mar. 1	55.83	Aug. 31	54.28
Mar. 28	56.20	Nov. 27	55.62
Apr. 7	56.04	Mar. 4, 1968	55.28
Aug. 25	54.11	June 10	56.28
Dec. 5	55.48		

**Gallatin County**

**A-1-4-25dc. (454809N1110954) U. S. Geol. Survey.**  
 Drilled observation water-table well in alluvium, diameter 6 inches, depth 101 feet, cased with pipe. MP floor of recorder shelter, 3.0 feet above lsd. Highest water level 5.92 below lsd, Aug. 6, 1952; lowest 15.90 below lsd, Apr. 16, 1964. Records available: 1951-54 and 1963-68.

Date	Water level	Date	Water level
Jan. 5, 1966	12.09	July 2, 1966	7.62
Feb. 1	13.46	Sept. 3	8.57
Mar. 4	14.76	Oct. 3	9.25
Apr. 2	15.39	Dec. 14	12.43
May 4	15.09	Feb. 10, 1967	10.36
June 11	9.75	Apr. 6	16.05



Date	water level	Date	Water level	Date	Water level	Date	Water level
A-1-4-25dc--Continued				D-2-5-22cc--Continued			
June 24, 1967	10.03	Mar. 1, 1968	13.25	Aug. 5, 1967	9.35	Apr. 10, 1968	7.78
Aug. 5	7.98	Apr. 10	14.66	Oct. 6	9.20	June 4	9.11
Oct. 6	7.89	June 4	11.06	Dec. 8	9.52	Aug. 26	9.92
Dec. 8	11.21	Aug. 26	7.26	Mar. 1, 1968	8.14		

D-1-4-25aa. (454311N110951) U. S. Geol. Survey. Drilled observation water-table well in alluvium, diameter 6 inches, depth 50.5 feet, cased with pipe. MP top of pipe, 0.6 foot above lsd. Highest water level 2.6 below lsd, July 2, 1966; lowest 19.89 below lsd, Apr. 6, 1967. Records available: 1953-58 and 1963-68.

Jan. 5, 1966	14.5	Feb. 10, 1967	16.92
Feb. 1	15.3	Apr. 6	19.89
Mar. 4	16.9	June 24	9.69
Apr. 2	17.9	Aug. 5	3.54
May 4	17.1	Oct. 6	9.51
June 11	5.5	Dec. 8	11.29
July 2	2.6	Mar. 1, 1968	11.78
Sept. 3	4.9	Apr. 10	10.61
Oct. 3	9.41	June 4	13.34
Dec. 9	13.72	Aug. 26	6.15

D-2-4-13cc. (453937N1111103) H. Nicely. Dug observation water-table well in alluvium, diameter 12 inches, depth 11 feet, cased with tile. MP top of casing, 0.5 foot above lsd. Highest water level 2.54 below lsd, June 27, 1952; lowest 10.37 below lsd, Feb. 28, 1963. Records available: 1947-68.

Jan. 3, 1966	8.36	Dec. 28, 1966	8.59
Jan. 5	8.60	Jan. 29, 1967	8.89
Feb. 1	8.80	Feb. 10	9.11
Feb. 4	8.71	Apr. 6	8.24
Feb. 23	8.93	May 3	9.25
Mar. 4	8.9	May 27	7.98
Mar. 28	9.07	June 14	5.62
Apr. 2	9.1	June 24	5.39
May 4	10.0	June 27	5.22
May 24	8.00	Aug. 5	3.88
June 20	5.61	Oct. 6	4.25
July 26	5.27	Dec. 8	8.27
Sept. 3	5.8	Mar. 1, 1968	8.36
Oct. 5	6.48	Apr. 10	8.85
Oct. 25	6.43	June 4	6.80
Nov. 21	7.63	Aug. 26	3.46
Dec. 9	8.48	Sept. 4	4.29
Dec. 14	8.48		

D-2-5-22cc. (454833N1110600) U. S. Geol. Survey. Drilled observation artesian well in alluvial fan deposits, diameter 6 inches, depth 165.0 feet, cased with pipe. Perforated from 90 to 165 feet. MP top of pipe, 0.9 foot above lsd and 4,993 feet above msl. Highest water level 6.35 below lsd, June 20, 1953; lowest 13.4 below lsd, Mar. 30, 1958. Records available: 1953-58 and 1963-68.

Jan. 5, 1966	11.6	Sept. 3, 1966	10.6
Feb. 1	11.3	Oct. 3	10.11
Mar. 4	11.4	Dec. 9	10.96
Apr. 2	9.6	Dec. 14	10.96
May 4	10.7	Feb. 10, 1967	10.89
June 11	9.0	Apr. 6	8.68
July 2	9.1	June 24	9.99

D-3-4-11bd. (453537N111204) Huntley Hardgrove. Dug domestic water-table well in alluvium, diameter 12 inches, depth 18.5 feet, cased with tile. MP top of casing, at lsd and 4,922 feet above msl. Highest water level 5.26 below lsd, June 24, 1967; lowest 17.63 below lsd, Dec. 4, 1966. Records available: 1952-54 and 1963-68.

Jan. 5, 1966	15.3	Apr. 6, 1967	15.37
Feb. 1	15.7	June 24	5.26
Mar. 4	16.4	Aug. 5	9.27
Apr. 2	14.7	Oct. 6	8.78
May 4	16.7	Dec. 8	13.90
June 11	7.4	Apr. 1, 1968	13.56
July 2	5.8	May 10	12.40
Sept. 3	13.0	June 4	9.91
Oct. 3	13.19	Aug. 26	6.57
Dec. 4	17.63		

#### Garfield County

A-14-30-11bd. (465936N1075303) Bud Shaw. Dug unused water-table well in terrace deposits, diameter 5 feet, depth 10.5 feet, cribbed with rock. MP top of rock curb, 0.5 foot below lsd. Highest water level 0.73 below lsd, May 13, 1965; lowest 9.24 below lsd, Nov. 19, 1966. Records available: 1965-68.

May 26, 1966	7.50	Oct. 10, 1967	9.17
Sept. 14	8.21	Feb. 19, 1968	(j)
Nov. 19	9.24	May 13	7.83
May 9, 1967	9.18	July 17	5.33
June 6	8.54	Aug. 27	7.87
Aug. 21	8.40	Sept. 26	6.11

j Ice in well.

A-16-40-18aa (470845N1064200) Owner unknown. Dug unused water-table well in alluvium, diameter 42 inches, depth 15.2 feet, cribbed with rock. MP top of plank cover, 0.3 foot above lsd. Highest water level 4.13 below lsd, May 14, 1965; lowest 7.90 below lsd, Aug. 28, 1967. Records available: 1965-68. (Formerly A-16-40-17ca.)

May 14, 1965	4.13	Aug. 28, 1967	7.90
May 24, 1966	6.04	Nov. 1	7.19
Sept. 13	7.58	Feb. 19, 1968	5.86
Nov. 18	7.72	May 13	5.36
Mar. 22, 1967	5.86	Aug. 5	7.47
June 22	4.92		

A-18-40-1db. (472046N1063346) Garfield County School Board. Drilled unused artesian well in Fort Union Formation, diameter 4 inches, depth 158.5 feet, cased with steel pipe, finished with 30 feet of perforated pipe. MP top of casing, 0.9 foot above lsd. Highest water level 33.56 below lsd, May 16, 1965; lowest 34.07 below lsd, Aug. 5, 1968. Records available: 1965-68.





Date	Water level	Date	Water level
A-18-40-1db--Continued			
May 24, 1966	33.85	Aug. 28, 1967	34.01
Sept. 13	33.69	Nov. 1	33.80
Nov. 18	33.96	Feb. 13, 1968	33.70
Mar. 22, 1967	33.80	May 13	33.79
June 22	33.67	Aug. 5	34.07

Glacier County

B-32-11-3ad. (483345N1130045) U. S. Geol. Survey. Drilled water-table observation well in glacial drift of Pleistocene age, diameter 1 1/4 inches, depth 12.1 feet, cased with pipe, finished with continuous-slot drive point. MP top of pipe, 3.3 feet above lsd. Records available: 1968.

Jan. 30, 1968	6.07	May 24, 1968	6.09
Feb. 19	6.92	July 25	7.40
Feb. 27	6.68	Aug. 7	7.52
Mar. 27	6.83	Aug. 12	7.54
Apr. 24	6.91	Aug. 30	5.59
May 15	7.06	Sept. 17	7.32

B-32-11-3dd. (483330N1130038) Bureau of Indian Affairs. Dug unused water-table well in deposits of Pleistocene age, diameter 24 inches, depth 9 feet, corrugated culvert casing. MP top of concrete curb, 0.3 foot above lsd. Highest water level +0.10, May 31, 1967; lowest 3.69 below lsd, Sept. 12, 1960. Records available: 1947-68.

Jan. 27, 1966	3.09	June 16, 1967	0.93
Feb. 23	1.94	July 26	2.61
Mar. 29	1.00	Aug. 14	3.10
Apr. 27	1.33	Sept. 13	3.50
May 16	1.54	Nov. 2	3.17
June 21	2.37	Nov. 28	3.14
July 7	2.35	Dec. 15	3.19
Aug. 30	2.98	Dec. 27	3.14
Sept. 29	3.43	Jan. 30, 1968	2.09
Nov. 27	3.09	Feb. 27	1.87
Dec. 21	2.31	Mar. 27	1.56
Jan. 11, 1967	2.91	Apr. 24	1.93
Jan. 19	1.73	May 24	0.88
Feb. 13	2.42	June 19	2.18
Mar. 28	1.66	July 15	3.05
Apr. 25	0.11	July 25	3.09
Apr. 26	0.17	Aug. 7	3.44
May 5	0.03	Aug. 12	3.42
May 15	0.44	Aug. 30	3.36
May 31	+0.10	Sept. 17	3.32

B-33-6-6ab. (483859N1122618) Blackfeet Tribe. Drilled unused artesian well in Virgelle Sandstone, diameter 6 inches, depth 89 feet, cased with pipe. MP top of pipe, 1.6 feet above lsd and 3,905 feet above msl. Highest water level 6.10 below lsd, May 31, 1967; lowest 11.42 below lsd, May 15, 1968. Records available: 1956-57 and 1966-68.

Nov. 3, 1966	8.39	Nov. 20, 1967	9.99
Feb. 10, 1967	9.36	Feb. 20, 1968	10.90
May 31	6.10	May 15	11.42
Aug. 30	9.66	Aug. 7	6.18

B-33-6-12aa1. (483800N1121900-1) U. S. Geol. Survey. Drilled artesian observation well in Virgelle Sandstone, diameter 4 inches, depth 400 feet, cased with pipe. MP top of pipe, 2.42 feet above lsd and 3,756 feet above msl. Records available: 1965-68.

Aug. 10, 1965	53.90	June 15, 1967	55.75
Aug. 31	54.98	July 26	55.79
Sept. 23	52.00	Aug. 29	55.40
Oct. 18	52.04	Oct. 18	54.76
Jan. 12, 1966	55.67	Nov. 2	55.06
Aug. 18	56.04	Nov. 28	54.91
Aug. 30	55.95	Dec. 27	54.66
Sept. 28	55.80	Jan. 29, 1968	54.71
Oct. 27	55.76	Feb. 20	54.56
Nov. 22	55.80	Feb. 27	55.08
Dec. 20	56.00	Apr. 24	56.58
Jan. 19, 1967	56.96	May 15	54.68
Feb. 14	55.52	May 24	54.35
Mar. 28	56.04	July 26	54.47
Apr. 26	56.12	Aug. 8	54.56
May 16	55.99	Sept. 25	54.56

B-33-6-12aa2. (483800N1121900-2) U. S. Geol. Survey. Drilled artesian observation well in Two Medicine Formation, diameter 4 inches, depth 250 feet, cased with pipe. MP top of pipe, 2.17 feet above lsd and 3,755 feet above msl. Records available: 1965-68.

Aug. 10, 1965	53.79	June 15, 1967	48.28
Aug. 31	52.31	July 26	45.33
Sept. 1	52.38	Aug. 29	43.15
Sept. 23	51.73	Oct. 18	40.59
Oct. 8	51.67	Nov. 2	40.60
Jan. 12, 1966	55.24	Nov. 28	39.60
Aug. 18	52.50	Dec. 27	39.20
Aug. 30	51.81	Jan. 29, 1968	40.11
Sept. 28	49.35	Feb. 20	40.30
Oct. 27	49.05	Feb. 27	40.74
Nov. 22	48.45	Mar. 27	38.33
Dec. 20	48.70	Apr. 24	40.83
Jan. 19, 1967	48.88	May 24	40.10
Feb. 14	48.69	July 26	38.74
Mar. 28	49.12	Aug. 8	39.01
Apr. 26	50.33	Sept. 25	38.64
May 16	49.55		

B-33-6-16aa. (483726N1122322) Oil Field Lumber Co. Dug domestic and stock water-table well in deposits of Pleistocene age, diameter 24 inches, depth 18 feet, cased with wood. MP top of casing at lsd and 3,855 feet above msl. Highest water level 10.65 below lsd, Aug. 7, 1968; lowest 13.89 below lsd, May 30, 1957. Records available: 1957 and 1966-68.

Nov. 2, 1966	12.69	Nov. 20, 1967	12.08
Feb. 10, 1967	13.58	Feb. 20, 1968	12.98
May 31	11.63	May 15	13.67
Aug. 30	11.12	Aug. 7	10.65

B-33-7-9cd. (483736N1123136) Don LaGrand. Dug unused water-table well in deposits of Pleistocene age, diameter 72 inches, depth 12.7 feet, cased with wood. MP top of casing at lsd and 3,993 feet above msl. Highest water level 7.11 below lsd, Aug. 30, 1967; lowest 10.02 below lsd, Nov. 13, 1957. Records available: 1956-57 and 1966-68.



Date	Water level	Date	Water level	Date	Water level	Date	Water level
<u>B-33-7-9cd--Continued</u>				<u>Judith Basin County</u>			
Nov. 3, 1966	9.06	Nov. 20, 1967	7.66	A-16-12-7da2. (470900N1101400) M. A. Groskopf. Dug unused water-table well in alluvium, diameter 24 inches, depth 9.5 feet, cribbed with wood. MP top of cover, 0.1 foot above lsd and 4,304.9 feet above msl. Highest water level 4.23 below lsd, June 21, 1965; lowest 9.46 below lsd, Sept. 14, 1966. Records available: 1964-68.			
Feb. 10, 1967	9.39	Feb. 19, 1968	8.14	Jan. 11, 1966	6.50	Jan. 15, 1968	6.37
May 31	5.09	May 15	8.20	Sept. 14	9.46	Feb. 21	5.51
Aug. 30	7.11	Aug. 7	8.20	Dec. 5	7.40	Apr. 25	5.35

Golden Valley County

A-6-20-5da. (461800N1091510) U. S. Geol. Survey. Drilled observation water-table well in alluvium, diameter 1 1/4 inches, depth 19 feet, cased with pipe to 17 feet, finished with continuous-slot drive point. MP top of casing, 1.4 feet above lsd. Records available: 1967-68.

Nov. 13, 1967	j11.17	June 13, 1968	6.26
Feb. 21, 1968	7.93	Aug. 8	6.28
May 16	7.26		

j Well just completed.

A-6-22-2ac. (461745N1084844) U. S. Geol. Survey. Drilled observation water-table well in alluvium, diameter 1 1/4 inches, depth 35 feet, cased with pipe to 33.0 feet, finished with continuous-slot drive point. MP top of casing, 2.7 feet above lsd. Records available: 1967-68.

Nov. 13, 1967	j33.55	June 13, 1968	23.39
Feb. 21, 1968	27.20	Aug. 8	19.97
May 16	27.71		

j Well just completed.

Hill County

A-32-15-17dd. (483135N1094806) U. S. Geol. Survey. Drilled unused artesian well in deposits of Pleistocene age, diameter 2 inches, depth 180 feet, cased to 152 feet. MP top of casing, 0.2 foot above lsd. Highest water level 39.58 below lsd, Sept. 10, 1968, lowest 52.56 below lsd, June 18, 1947. Records available: 1947-68.

Jan. 25, 1966	40.40	May 13, 1967	40.02
Feb. 21	40.30	May 17	40.03
Mar. 31	40.23	June 21	40.11
Apr. 29	40.20	July 23	40.30
May 24	40.28	Aug. 30	40.73
June 23	40.21	Oct. 5	40.77
July 26	40.32	Nov. 29	40.75
Aug. 31	40.63	Jan. 11, 1968	40.72
Sept. 27	40.80	Feb. 28	40.85
Oct. 25	40.83	Apr. 10	40.35
Nov. 30	40.80	May 7	40.33
Dec. 19	40.70	June 5	40.32
Jan. 25, 1967	40.59	July 11	40.31
Feb. 15	40.29	Aug. 7	40.54
Mar. 22	40.40	Sept. 10	39.58
Apr. 25	40.29		

A-32-17-3db. (483339N1093015) D. Sterrett. Drilled stock water-table well in Judith River Formation, diameter 6 inches, depth 75.5 feet, steel casing. MP top of casing, 1.4 feet above lsd. Records available: 1968.

May 15, 1968	20.48	Aug. 7, 1968	19.66
--------------	-------	--------------	-------

Jan. 11, 1966	6.50	Jan. 15, 1968	6.37
Sept. 14	9.46	Feb. 21	5.51
Dec. 5	7.40	Apr. 25	5.35
Feb. 27, 1967	6.31	May 16	5.75
May 2	5.56	July 17	5.54
Aug. 8	7.30	Aug. 5	7.08
Sept. 22	7.76	Aug. 8	7.14
Nov. 1	7.08	Sept. 25	6.99

A-17-10-5cc. (471530N1102900) U. S. Geol. Survey. Drilled observation well in alluvium, diameter 1 1/4 inches, depth 10 feet, cased with pipe, finished with continuous-slot drive point. MP top of pipe, 1.8 feet above lsd. Records available: 1967-68.

Nov. 14, 1967	j4.20	Aug. 8, 1968	6.75
May 16, 1968	6.61		

j Well just completed.

Lake County

B-20-20-26cc. (472733N1140656) State of Montana. Drilled unused artesian well in deposits of Pleistocene age, diameter 6 inches, depth unknown, cased with pipe. MP top of casing, 1.4 feet above lsd. Records available: 1967-68.

May 16, 1967	167.20	May 28, 1968	160.60
Nov. 29	148.20	Aug. 22	156.22

Lewis and Clark County

B-15-4-34bb. (470100N1120557) U. S. Geol. Survey. Drilled observation water-table well in gravel of Pleistocene age, diameter 1 1/4 inches, depth 8.4 feet, cased with pipe, finished with continuous-slot drive point. MP top of pipe, 2.2 feet above lsd. Records available: 1967-68.

Nov. 21, 1967	j1.44	Aug. 7, 1968	+0.27
May 15, 1968	+0.96		

j Well just completed.

B-20-6-17dd. (472900N1122308) U. S. Geol. Survey. Drilled observation water-table well in alluvium, diameter 1 1/4 inches, depth 13.3 feet, cased with pipe, finished with continuous-slot drive point. MP top of pipe, 2.2 feet above lsd. Records available: 1967-68.

Nov. 21, 1967	j6.46	Aug. 7, 1968	5.37
May 15, 1968	7.68		

j Well just completed.

Lincoln County

B-37-27-28cb. (485628N1150743) U. S. Geol. Survey. Drilled observation well in deposits of Pleistocene age, diameter 6 inches, depth 340 feet, cased with pipe. MP floor of recorder shelter, 3.0 feet above lsd. Records available: 1967-68.



Date	level	Date	level
B-37-27-28cb--Continued			
July 12, 1967	j111.06	Dec. 21, 1967	101.26
Aug. 17	99.14	Jan. 23, 1968	101.90
Sept. 7	99.43	Feb. 2	101.93
Oct. 5	99.87	Mar. 5	102.69
Oct. 19	100.10	Apr. 8	103.37
Nov. 2	100.32	May 2	103.87
Nov. 16	100.58	May 28	104.37
Dec. 7	100.97		

j Well just completed.

B-37-27-33dc. (485513N1150703) Iowa Flats School. Drilled unused artesian well in deposits of Pleistocene age, diameter 6 inches, depth 300 feet, cased with pipe. MP top of recorder floor, 3.0 feet above lsd. Records available: 1966-68.

Oct. 18, 1966	52.19	Sept. 23, 1967	55.27
Nov. 9	54.75	Oct. 7	54.73
Dec. 7	57.58	Oct. 17	54.80
Jan. 10, 1967	59.94	Nov. 6	56.51
Feb. 7	60.97	Nov. 28	58.45
Mar. 6	61.62	Jan. 23, 1968	61.01
Apr. 4	61.94	Mar. 5	61.87
May 4	62.75	Apr. 8	62.91
June 6	60.37	May 2	63.71
July 8	61.13	May 28	63.39
Aug. 5	56.48	July 2	59.85
Sept. 2	55.05		

#### McCone County

A-19-48-11bc. (472515N1053420) City of Circle. Drilled unused water-table well in alluvium, diameter 12 inches, depth 53 feet, cased with steel. MP top of casing, 2.2 feet above lsd. Highest water level 27.25 below lsd, Oct. 11, 1954; lowest 32.42 below lsd, Jan. 22, 1962. Records available: 1954-68.

Jan. 3, 1966	30.19	Apr. 25, 1967	30.54
Feb. 1	31.25	May 23	30.51
Mar. 4	31.30	June 27	30.79
Apr. 5	30.79	July 24	31.06
Apr. 12	30.84	Aug. 30	31.34
May 5	30.50	Oct. 3	31.40
June 8	30.61	Nov. 6	31.96
July 6	30.84	Dec. 12	31.51
Aug. 23	31.18	Jan. 3, 1968	31.43
Sept. 13	31.27	Feb. 6	31.28
Oct. 4	31.20	Mar. 2	31.13
Nov. 9	30.90	Apr. 23	31.11
Dec. 21	30.61	May 21	31.17
Jan. 24, 1967	30.46	June 19	31.15
Feb. 7	30.63	July 17	31.16
Mar. 1	30.37	Sept. 17	31.34
Apr. 4	30.36		

#### Madison County

C-4-6-27ba. (452758N1121944) U. S. Bureau of Reclamation. Drilled observation water-table well in terrace deposits of Tertiary age, diameter 1 1/4 inches, depth 131.5 feet, cased with pipe. MP top of pipe, 1.7 feet above lsd and 4,781 feet above msl. Highest water level 44.04 below lsd, Aug. 30, 1968, lowest 68.2 below lsd, Apr. 10, 1963. Records available: 1962-68.

Date	level	Date	level
C-4-6-27ba--Continued			
Feb. 7, 1966	56.88	June 23, 1967	60.25
Apr. 7	59.64	Aug. 1	58.06
June 6	61.06	Oct. 2	48.83
Aug. 1	54.61	Dec. 4	48.29
Oct. 6	49.28	Feb. 5, 1968	52.99
Dec. 8	50.60	Apr. 8	56.15
Feb. 6, 1967	55.20	June 5	57.42
Apr. 3	59.99	Aug. 30	44.04

C-5-6-17ca. (452400N1122226) U. S. Bureau of Reclamation. Drilled water-table observation well in terrace deposits of Tertiary age, diameter 1 1/4 inches, depth 310 feet. MP top of pipe, 1.8 feet above lsd and 5,082 feet above msl. Highest water level 77.5 below lsd, Dec. 1962; lowest 234.9 below lsd, Sept. 1964. Records available: 1962-68.

Feb. 7, 1966	233.40	June 23, 1967	233.74
Apr. 7	233.82	Aug. 1	233.34
June 6	233.78	Oct. 2	232.94
Aug. 1	233.77	Dec. 4	233.80
Oct. 6	233.57	Feb. 5, 1968	(j)
Dec. 5	232.97	Apr. 8	232.62
Feb. 6, 1967	233.52	June 5	232.34
Apr. 3	233.54		

j Plugged.

#### Meagher County

A-9-6-24da. (463110N1105420) Clifford Shearer. Drilled artesian irrigation well in sedimentary rocks of Tertiary age, diameter 12 inches, depth 226 feet, steel casing, 1,000+ gpm yield. MP top of casing, 1.0 foot above lsd. Records available: 1961 and 1968.

Sept. 11, 1961	66.11	Aug. 26, 1968	48.83
June 13, 1968	55.0		

#### Missoula County

B-13-19-22bc1. (465225N1140052) Woolworth's. Drilled water-table well in alluvium, diameter 6 inches, depth 84 feet, cased with pipe. MP top of casing, 10.0 feet below lsd and 3,179 feet above msl. Highest water level 36.05 below lsd, June 20, 1964; lowest 54.00 below lsd, May 20, 1967. Records available: 1962-68.

Jan. 19, 1966	49.75	May 20, 1967	54.00
Feb. 21	50.90	June 6	39.65
Mar. 24	50.55	Sept. 12	44.94
Apr. 21	47.95	Nov. 29	49.08
May 20	44.00	Mar. 6, 1968	50.00
Sept. 6	44.97	May 28	41.82
Dec. 1	49.90	Aug. 21	(j)
Mar. 7, 1967	52.47		

j Plugged.

B-13-19-29dal. (465113N1140104) Montana Power Co. Drilled unused water-table well in deposits of Pleistocene age, diameter 10 inches, depth 84.4 feet, cased with pipe. MP top of pit curb at lsd and 3,182.9 feet above msl. Highest water level 37.42 below lsd, June 29, 1959; lowest 52.00 below lsd, Mar. 2, 1964. Records available: 1958-68.



Date	Water level	Date	Water level
B-13-19-29dal--Continued			
Mar. 7, 1966	48.93	Sept. 12, 1967	42.44
Sept. 6	42.30	Nov. 29	46.75
Dec. 1	47.46	Mar. 6, 1968	48.18
Mar. 7, 1967	49.88	May 28	43.65
June 6	41.45	Aug. 21	41.00

B-13-19-30bd. (465132N11403Q1) Montana State Forest Nursery. Drilled irrigation water-table well in deposits of Pleistocene age, diameter 12 inches, depth 121.5 feet, cased with pipe. MP hole in casing, 0.2 foot above lsd and 3,157.9 feet above msl. Highest water level 21.05 below lsd, July 3, 1961; lowest 31.22 below lsd, Mar. 23, 1961. Records available: 1961-68.

Mar. 7, 1966	30.15	Sept. 12, 1967	24.10
Sept. 6	24.40	Nov. 29	28.60
Dec. 1	29.08	Mar. 6, 1968	29.60
Mar. 6, 1967	30.70	May 28	24.36
June 6	22.60	Aug. 21	23.07

B-13-20-14ac. (465320N1140520) Bonneville Power Adm. Drilled water-table well in terrace deposits, diameter 6 inches, depth 35.5 feet, cased with pipe. MP top of casing, 1.3 feet above lsd and 3,146.3 feet above msl. Highest water level 8.68 below lsd, July 1, 1959; lowest 21.22 below lsd, May 15 and May 22, 1961. Records available: 1959-68.

Jan. 19, 1966	18.25	July 28, 1967	11.93
Feb. 21	19.12	Aug. 28	12.57
Mar. 24	18.80	Sept. 25	13.97
Apr. 21	17.94	Oct. 24	14.53
May 20	15.34	Nov. 27	16.86
June 30	12.22	Nov. 29	16.99
July 23	12.91	Dec. 26	18.30
Aug. 27	11.60	Jan. 25, 1968	19.24
Sept. 6	11.54	Feb. 26	19.10
Sept. 27	12.71	Mar. 6	19.43
Oct. 20	14.72	Mar. 26	19.82
Nov. 19	16.74	Apr. 24	20.11
Dec. 21	18.15	May 27	14.91
Jan. 26, 1967	19.06	May 28	14.68
Feb. 20	18.97	June 24	10.30
Mar. 27	18.41	July 24	12.14
Apr. 24	20.18	Aug. 21	11.09
May 25	15.53	Aug. 27	11.30
June 26	10.56	Sept. 25	11.52

B-14-21-24db. (465726N1141134) John Hartwig. Dug and driven observation water-table well in alluvium, diameter 36 inches to 3/4-inch pipe, depth 33.4 feet. MP top of casing, 0.9 foot above lsd. Highest water level 7.48 below lsd, July 30, 1959; lowest 30.24 below lsd, Mar. 1, 1962. Records available: 1958-68.

Mar. 7, 1966	28.95	Sept. 12, 1967	15.08
Sept. 6	16.10	Nov. 29	23.10
Dec. 1	24.28	May 6, 1968	24.66
Mar. 7, 1967	28.33	May 28	22.40
June 6	24.40	Aug. 21	15.47

Date	Water level	Date	Water level
Petroleum County			
A-14-27-6cb. (470015N1082110) Kenneth Cole. Drilled irrigation water-table well in alluvium, diameter 5 inches, depth 40 feet, steel casing to 30 feet. MP top of casing, 1.6 feet below lsd. Highest water level 7.41 below lsd, Aug. 5, 1968; lowest 9.42 below lsd, Sept. 14, 1966. Records available: 1965-68.			
May 26, 1966	8.34	Aug. 28, 1967	8.67
Sept. 14	9.42	Aug. 5, 1968	7.41

Phillips County  
A-31-34-8ca. (482732N1072012) W. D. Miller. Drilled unused water-table well in alluvium, diameter 5 inches, depth 15 feet, cased with steel pipe. MP top of casing, 1.7 feet above lsd. Highest water level 0.40 below lsd, July 18, 1963; lowest 6.90 below lsd, March 11, 1953. Records available: 1947-68.

Jan. 21, 1966	5.14	June 7, 1967	5.11
Feb. 11	5.38	July 12	4.67
Mar. 15	6.22	Aug. 8	4.54
Apr. 19	5.79	Sept. 7	4.46
May 11	5.62	Sept. 27	4.41
June 9	5.21	Oct. 24	4.46
July 11	4.62	Nov. 22	4.54
Aug. 5	4.48	Dec. 21	4.93
Sept. 21	3.84	Jan. 12, 1968	5.15
Oct. 12	4.23	Feb. 9	5.44
Nov. 17	4.57	Mar. 15	5.77
Dec. 22	5.00	Apr. 17	5.92
Jan. 12, 1967	5.29	May 22	6.15
Mar. 6	5.80	June 17	6.08
Apr. 19	5.47	Aug. 22	4.75
May 26	5.18		

Pondera County  
B-30-5-33dd. (481839N1121515) Town of Valier. Drilled public supply artesian well in Virgelle Sandstone, diameter 7 inches, depth 122 feet, steel casing. MP hole in pump base, 0.6 foot above lsd and 3,820 feet above msl. Records available: 1968.

May 16, 1968	45.61	Aug. 7, 1968	47.38
--------------	-------	--------------	-------

B-30-7-32bb. (481900N1123200) U. S. Geol. Survey. Drilled observation water-table well in alluvium, diameter 1 1/4 inches, depth 10.6 feet, cased with pipe, finished with continuous-slot drive point. MP top of pipe, 2.2 feet above lsd. Records available: 1967-68.

Nov. 21, 1967	j6.50	Aug. 7, 1968	5.36
May 15, 1968	5.23		

j Well just completed.

Powder River County  
D-3-46-17ad. (453426N1060403) U. S. Forest Service. Drilled unused stock artesian well in Fort Union Formation, diameter 4 inches, depth 144.8 feet, cased with pipe. MP top of casing, 1.9 feet above lsd. Highest water level 39.66 below lsd, May 6, 1968; lowest 48.07 below lsd, May 5, 1965. Records available: 1965-68.





Date	Water level	Date	Water level
D-3-46-17ad--Continued			
May 23, 1966	47.13	Oct. 30, 1967	45.36
Sept. 12	46.31	Feb. 13, 1968	45.32
Nov. 16	47.20	Apr. 23	39.97
Mar. 20, 1967	46.49	May 6	39.66
June 20	46.15	May 21	39.68
July 27	45.85	June 18	39.91
Aug. 14	46.17	July 12	40.03
Aug. 24	41.72	Aug. 28	40.70
Oct. 18	45.47		

D-4-50-20ba. (452830N1053500) E. Barnhart. Drilled unused artesian well in Fort Union Formation, diameter 4 inches, depth 131.9 feet, cased with pipe. MP top of casing, 1.4 feet above lsd. Highest water level 52.54 below lsd, Sept. 12, 1966; lowest 63.58 below lsd, May 3, 1965. Records available: 1965-68.

May 23, 1966	62.70	Mar. 20, 1967	62.86
Sept. 12	52.54	May 6, 1968	62.09
Nov. 16	61.02		

D-4-51-34ac. (452630N1052410) Powder River County. Drilled irrigation water-table well in alluvium, diameter 4 inches, depth unknown. MP top of casing, 0.3 foot above lsd. Highest water level 11.46 below lsd, Aug. 25, 1967; lowest 12.71 below lsd, Nov. 16, 1966. Records available: 1965-68.

May 23, 1966	12.56	Oct. 5, 1967	12.38
Sept. 12	12.58	Dec. 1	12.59
Nov. 16	12.71	Mar. 14, 1968	12.12
Mar. 20, 1967	12.44	Apr. 10	12.06
June 20	11.98	May 6	12.04
July 27	12.25	June 17	11.69
Aug. 14	12.44	July 17	11.88
Aug. 25	11.46	Aug. 28	12.13
Sept. 6	12.48		

D-5-50-26da1. (452150N1053040) Joe McDowell. Drilled irrigation water-table well in alluvium, diameter 18 inches, depth 42 feet, cased with corrugated metal pipe, gravel packed from 20 to 42 feet. MP top of casing, 2.9 feet above lsd. Highest water level 7.70 below lsd, June 20, 1967; lowest 11.53 below lsd, Sept. 12, 1966. Records available: 1965-68.

May 23, 1966	10.42	Oct. 30, 1967	9.71
Sept. 12	11.53	July 17, 1968	8.11
June 20, 1967	7.70		

D-5-50-26da2. (452154N1053040) Joe McDowell. Drilled irrigation water-table well in alluvium, diameter 18 inches, depth 42 feet, cased with corrugated metal pipe, gravel packed from 20 to 42 feet. MP inspection port in base of pump, 3.0 feet above lsd. Highest water level 8.63 below lsd, July 17, 1968; lowest 11.29 below lsd, Sept. 12, 1966. Records available: 1965-68.

May 23, 1966	9.90	Oct. 30, 1967	9.44
Sept. 12	11.29	July 17, 1968	8.63
June 20, 1967	9.59		

Date	Water level	Date	Water level
D-5-51-16bc1. (452400N1052640) Carl Shaffer.			
Drilled irrigation water-table well in alluvium, diameter 18 inches, depth 55 feet, cased with concrete. MP inspection port in pump base, 2.0 feet above lsd. Highest water level 11.50 below lsd, June 20, 1967; lowest 14.57 below lsd, Sept. 12, 1966. Records available: 1965-68.			
May 23, 1966	13.09	Oct. 30, 1967	13.55
Sept. 12	14.57	July 17, 1968	12.67
June 20, 1967	11.50		

D-5-51-16bc2. (452350N1052640) Carl Shaffer. Drilled irrigation water-table well in alluvium, diameter 18 inches, depth 47 feet, cased with concrete. MP inspection port in pump base, 1.5 feet above lsd. Highest water level 10.17 below lsd, June 20, 1967; lowest 14.84 below lsd, Oct. 30, 1967. Records available: 1965-68.

May 23, 1966	12.78	Oct. 30, 1967	14.84
Sept. 12	14.23	July 17, 1968	12.34
June 20, 1967	10.17		

D-9-48-5ac. (450500N1055150) Leonard Somers. Drilled stock artesian well in Fort Union Formation, diameter 4 inches to 108 feet, 2 inches to 417 feet, total depth 420 feet. MP hole in base of pump, 0.8 foot above lsd. Highest water level 6.24 below lsd, July 17, 1968; lowest 7.21 below lsd, Sept. 12, 1966. Records available: 1965-68.

May 23, 1966	7.20	Aug. 14, 1967	6.72
Sept. 12	7.21	Oct. 10	6.76
Mar. 20, 1967	6.97	Feb. 13, 1968	6.59
June 20	6.80	July 17	6.24

D-9-48-8ca. (450340N1055230) Florence Lawrence. Drilled stock water-table well in alluvium, diameter 4 inches, depth 34 feet, cased with pipe. MP top of casing, 1.0 foot above lsd. Highest water level 15.09 below lsd, May 4, 1965; lowest 18.20 below lsd, Sept. 12, 1966. Records available: 1965-68.

May 23, 1966	17.36	Oct. 30, 1967	17.46
Sept. 12	18.20	Mar. 21, 1968	15.20
Mar. 20, 1967	(a)	Apr. 10	16.63
June 20	15.66	July 17	16.63
Aug. 14	16.96	Sept. 20	17.30
Oct. 5	17.38		

a Well being pumped.

#### Powell County

B-6-10-15aa. (463730N1121940) Quinlan School. Dug unused water-table well in alluvium, diameter 38 inches, depth 12.6 feet, concrete casing. MP top of wood platform at lsd. Highest water level 5.16 below lsd, July 1, 1959; lowest 12.02 below lsd, Mar. 5, 1962. Records available: 1957-68.

Mar. 9, 1966	11.15	Oct. 28, 1966	9.98
Sept. 8	9.45	Nov. 29	10.50
Oct. 5	9.77	Jan. 10, 1967	11.24



Date	Water level	Date	Water level
B-6-10-15aa--Continued			
Feb. 7, 1967	11.43	Dec. 1, 1967	10.76
Mar. 7	11.72	Dec. 12	10.60
Apr. 4	11.89	Mar. 5, 1968	11.20
May 3	11.85	Mar. 8	10.43
May 23	11.46	Apr. 16	11.39
July 12	8.08	May 15	11.03
Aug. 15	10.30	May 27	10.63
Sept. 6	10.60	June 19	8.39
Sept. 13	10.75	Aug. 20	9.97
Nov. 7	10.10	Sept. 4	10.18

B-7-9-8ad. (462240N1124439) Thomas Woodard. Dug unused water-table well in alluvium, depth 12.7 feet. MP top of wood cover at lsd and 4,550.5 feet above msl. Highest water level 6.47 below lsd, Sept. 3, 1957; lowest 10.99 below lsd, Feb. 3, 1958. Records available: 1957-68.

Mar. 9, 1966	9.75	Sept. 13, 1967	7.50
Sept. 8	7.50	Dec. 1	8.65
Dec. 2	8.85	Mar. 8, 1968	9.68
Mar. 8, 1967	9.97	May 27	10.24
June 7	9.57	Aug. 20	6.99

B-7-9-31cd. (461847N1124640) Lewis Johnson. Dug unused water-table well in deposits of Tertiary age, diameter 36 inches, depth 50 feet, cribbed with rock. MP top of cover at lsd. Highest water level 34.57 below lsd, Sept. 9, 1963; lowest 49.05 below lsd, May 3, 1960. Records available: 1957-68.

Mar. 9, 1966	47.60	Sept. 13, 1967	41.94
Sept. 8	38.70	Dec. 1	43.74
Dec. 2	45.12	Mar. 8, 1968	46.94
Mar. 8, 1967	48.70	May 27	47.88
June 7	48.08	Aug. 20	38.73

B-8-9-28ac. (462514N1124351) Don Valiton. Dug domestic water-table well in alluvium, depth 24.8 feet, cribbed with rock. MP top of concrete platform at lsd and 4,509.5 feet above msl. Highest water level 18.80 below lsd, July 1, 1958; lowest 21.96 below lsd, Nov. 1, 1961. Records available: 1957-68.

Mar. 9, 1966	19.78	Sept. 13, 1967	20.37
Sept. 8	20.26	Dec. 1	21.00
Dec. 2	21.05	Mar. 8, 1968	18.97
Mar. 8, 1967	20.86	May 27	19.91
June 7	20.42		

B-10-7-30bb (463540N1123203) School District. Drilled unused artesian well in deposits of Tertiary age, diameter 6 inches, depth 69.6 feet, cased with pipe. MP top of casing, 0.5 feet above lsd. Records available: 1961-63 and 1967-68.

June 27, 1961	32.00	Dec. 5, 1962	33.26
Apr. 5, 1962	34.60	Mar. 8, 1963	33.97
May 4	34.10	Sept. 1, 1967	31.73
June 6	32.66	Dec. 1	32.33
Aug. 1	31.45	Mar. 8, 1968	33.50
Sept. 7	31.90	May 28	32.73
Oct. 10	32.35	Aug. 20	34.47
Nov. 7	32.90		

Date	Water level	Date	Water level
B-10-8-28aa3. (463500N1123600) H. C. Young.			
Drilled domestic water-table well in alluvium, diameter 6 inches, depth 23.4 feet, cased with pipe. MP top of casing, 0.7 foot above lsd. Highest water level 3.65 below lsd, June 7, 1967; lowest 10.26 below lsd, Mar. 1967. Records available: 1962-63 and 1966-68.			
Dec. 8, 1966	8.85	Dec. 1, 1967	7.40
Mar. 9, 1967	10.26	Mar. 8, 1968	8.54
June 7	3.65	May 28	4.42
Sept. 1	3.70	Aug. 20	5.52

### Prairie County

A-12-55-25cd. (464530N1044420) Dave Strobel. Drilled stock artesian well in Fox Hills Sandstone and Hell Creek Formation, diameter 4 inches, depth 1,275 feet, cased with pipe. MP hole in side of pump, 3.6 feet above lsd and 2,445.6 feet above msl. Highest water level 0.77 below lsd, Nov. 6, 1964; lowest 23.56 below lsd, Sept. 21, 1968. Records available: 1964-68.

Mar. 15, 1966	6.70	Oct. 31, 1967	16.93
July 6	9.01	Feb. 14, 1968	16.28
Sept. 13	11.30	May 7	20.57
Nov. 17	(a)	June 18	20.46
Mar. 21, 1967	13.49	July 18	20.94
June 21	14.83	Aug. 20	21.18
Aug. 15	15.88	Sept. 21	23.56

a Well being pumped.

A-12-55-27ba. (464610N1044710) T. Strobel. Drilled domestic and stock flowing artesian well in Fox Hills Sandstone and Hell Creek Formation, diameter 2 inches, depth 1,000 feet, steel casing. MP top of outer casing, 0.5 feet above lsd and 2,334 feet above msl. Records available: 1962 and 1968.

Nov. 13, 1962	+64.36	July 18, 1968	+50.8
June 18, 1968	+50.6	Aug. 20	+53.8

A-12-56-19cd. (464618N1044310) D. H. Baggott. Drilled stock artesian well in Fox Hills Sandstone and Hell Creek Formation, diameter 2 inches, depth 1,140 feet. MP top of casing, 7.4 feet below lsd and 2,424 feet above msl. Highest water level +9.67 above lsd, Aug. 11, 1963; lowest 26.82 below lsd, May 2, 1966. Records available: 1963-67.

Mar. 15, 1966	25.58	Oct. 31, 1967	16.03
May 2	26.82	Measurements discontinued	

A-12-56-23dc. (464624N1043806) Shell Oil Co. Drilled unused artesian well in Fox Hills Sandstone and Hell Creek Formation, diameter 4 inches, depth 1,185 feet, cased with pipe. MP top of casing, 1.50 feet above lsd. Highest water level 219.5 below lsd, Oct. 5, 1962; lowest 468.92 below lsd, Mar. 21, 1967. Records available: 1962-68.

Mar. 15, 1966	347.33	Oct. 31, 1967	468.55
May 2	357.14	Feb. 14, 1968	446.36
July 6	358.64	May 7	423.18
Sept. 13	358.86	June 18	415.47
Nov. 17	398.94	July 18	412.35
Mar. 21, 1967	468.92	Aug. 20	405.96
June 21	466.93	Sept. 21	404.84
Aug. 15	468.41		



A-12-56-34da. (464457N1043900) Shell Oil Co. Drilled observation artesian well in Fox Hills Sandstone and Hell Creek Formation, diameter 4 inches, depth 1,467 feet, cased with pipe. MP base of shelter house, 3.1 feet above lsd. Highest water level 224.89 below lsd, Dec. 13, 1962; lowest 363.48 below lsd, Apr. 4, 1967. Records available: 1962-68.

Date	Water level	Date	Water level
May 2, 1966	349.46	Oct. 31, 1967	361.76
July 6	354.08	Feb. 14, 1968	360.95
Sept. 13	359.69	May 7	361.70
Nov. 17	358.94	June 18	358.01
Apr. 4, 1967	363.48	July 18	356.43
June 21	360.41	Aug. 20	355.05
Aug. 15	359.95	Sept. 21	353.03

Ravalli County

B-5-19-26bc. (460950N1135620) Bonneville Power Administration. Drilled observation water-table well in talus deposits, diameter 6 inches, depth 52 feet, cased with pipe. MP floor of recorder shelter, 3.2 feet above lsd. Highest water level 32.19 below lsd, June 30, 1964; lowest 38.60 below lsd, Nov. 28, 1966. Records available: 1962-68.

Date	Water level	Date	Water level
Jan. 3, 1966	35.21	May 25, 1967	34.07
Feb. 2	36.70	June 26	33.04
Feb. 24	37.53	July 26	35.92
Mar. 30	37.45	Aug. 28	35.22
Apr. 28	36.18	Sept. 25	35.84
May 26	35.74	Oct. 24	35.65
June 29	35.91	Nov. 27	35.87
July 28	37.19	Dec. 26	35.99
Aug. 26	38.01	Jan. 25, 1968	35.48
Sept. 27	38.22	Feb. 26	34.66
Oct. 26	38.48	Mar. 27	34.56
Nov. 28	38.60	Apr. 24	33.73
Dec. 27	38.25	May 28	32.67
Jan. 26, 1967	37.92	June 24	33.74
Feb. 21	38.51	July 24	34.01
Mar. 28	38.14	Aug. 28	35.00
Apr. 25	37.57	Sept. 25	35.23

B-6-20-19cc. (461518N1140908) Ravalli County Fairgrounds. Dug and driven irrigation water-table well in alluvium, diameter 48 inches to 3/4 inch, depth 20 feet. MP top of 3/4-inch pipe, 0.6 foot above lsd and 3,559.6 feet above msl. Highest water level 3.14 below lsd, June 24, 1960; lowest, dry at 20.0 below lsd, Mar. 28, 1967. Records available: 1956-68.

Date	Water level	Date	Water level
Jan. 3, 1966	12.27	Apr. 25, 1967	15.65
Feb. 2	13.38	May 26	13.92
Feb. 24	13.96	June 26	a8.88
Mar. 8	13.12	July 26	a5.11
Mar. 30	14.30	Aug. 28	4.00
Apr. 28	13.20	Sept. 25	4.47
May 26	5.58	Oct. 24	6.00
June 29	a4.66	Nov. 27	8.42
July 28	5.11	Nov. 30	8.65
Aug. 26	5.11	Dec. 26	10.28
Sept. 7	4.86	Jan. 25, 1968	11.41
Sept. 27	6.52	Feb. 26	12.66
Oct. 26	8.97	Mar. 7	13.02
Nov. 28	10.96	Mar. 27	13.57
Dec. 27	11.75	Apr. 24	14.24
Jan. 25, 1967	12.49	May 28	12.95
Feb. 22	14.10	June 24	9.79
Mar. 28	(f)	July 24	7.66

a Well being pumped  
f Dry

B-6-21-2ba. (461810N1141220) Jane Hauf. Drilled unused domestic artesian well in deposits of Tertiary age, diameter 4 inches, depth 84 feet, cased with pipe. MP top of casing, 1.3 feet above lsd. Highest water level 42.11 below lsd, July 5, 1961; lowest 61.00 below lsd, Mar. 3, 1961. Records available: 1958-68.

Date	Water level	Date	Water level
Mar. 8, 1966	58.90	Sept. 11, 1967	48.52
Sept. 7	49.00	Nov. 30	53.35
Nov. 30	55.32	Mar. 7, 1968	57.32
Mar. 6, 1967	57.66	Measurements discontinued	
June 5	53.52		

B-6-21-26db. (461450N1141050) Hamilton Cemetery. Drilled unused water-table well in deposits of Pleistocene and Tertiary age, diameter 8 inches, depth 365 feet, cased with pipe. MP top of casing, 1.4 feet above lsd and 3,622 feet above msl. Highest water level 6.49 below lsd, Aug. 21, 1968; lowest 22.89 below lsd, Mar. 11, 1960. Records available: 1958-68.

Date	Water level	Date	Water level
Mar. 8, 1966	17.55	Nov. 30, 1967	12.08
Sept. 7	11.04	Mar. 7, 1968	13.66
Nov. 30	13.23	May 28	7.85
Mar. 6, 1967	17.75	Aug. 21	6.49
June 5	8.05		
Sept. 11	10.95		

B-7-20-32dd1. (461840N1140640) Corvallis Rural Fire Dept. Dug water-table well in alluvium, diameter 48 inches, depth 12.7 feet, concrete casing. MP top of cover at lsd and 3,471 feet above msl. Highest water level 3.54 below lsd, Aug. 19, 1960; lowest 11.30 below lsd, Apr. 29, 1960. Records available: 1958-68.

Date	Water level	Date	Water level
Mar. 8, 1966	11.02	Nov. 30, 1967	7.75
Sept. 7	4.18	Mar. 7, 1968	10.83
Nov. 30	8.00	May 28	6.98
Mar. 6, 1967	11.18	Aug. 21	3.75
June 5	9.08		
Sept. 11	3.73		

B-8-20-19ba3. (462620N1140840) U. S. Geol. Survey. Drilled observation well in deposits of Pleistocene and Tertiary age, diameter 6 inches, depth 52 feet, cased with pipe. MP top of casing, 0.5 foot above lsd and 3,393 feet above msl. Highest water level 12.39 feet below lsd, Sept. 2, 1961; lowest 18.03 below lsd, Mar. 8, 1966. Records available: 1959-68.

Date	Water level	Date	Water level
Mar. 8, 1966	18.03	Nov. 30, 1967	15.70
Sept. 7	15.32	Mar. 7, 1968	16.70
Nov. 30	15.90	May 28	14.56
Mar. 6, 1967	16.87	Aug. 21	14.48
June 5	14.35		
Sept. 11	15.08		

B-9-20-12bb. (463340N1140340) Raymond Bell. Dug unused water-table well in alluvium, diameter 42 inches, depth 19.7 feet, concrete casing. MP top of cover at lsd and 3,279 feet above msl. Highest water level 3.83 below lsd, Aug. 14, 1958; lowest 18.53 below lsd, May 10, 1961. Records available: 1958-68.



Date	Water level	Date	Water level
B-9-20-12bb--Continued			
Mar. 8, 1966	16.70	Sept. 11, 1967	10.18
Sept. 7	9.65	Nov. 30	14.12
Nov. 30	15.08	Mar. 7, 1968	16.92
Mar. 6, 1967	17.02	May 28	18.33
June 5	15.42	Aug. 21	14.92

B-9-20-21ad1. (463140N1140640) Dan Shea. Drilled water-table well in alluvium underlying river terrace, diameter 4 inches, depth 32.2 feet, cased with pipe. MP top of casing, 0.8 foot above lsd and 3,309 feet above msl. Highest water level 2.45 below lsd, Aug. 21, 1968; lowest 27.99 below lsd, Apr. 1, 1961. Records available: 1956-68.

Jan. 3, 1966	24.10	May 26, 1967	7.79
Jan. 31	23.10	June 26	4.26
Feb. 2	23.23	July 27	9.10
Feb. 25	24.49	Aug. 28	7.58
Mar. 30	23.54	Sept. 25	12.80
Apr. 28	22.53	Oct. 24	8.71
May 26	3.72	Nov. 27	13.50
June 29	4.33	Dec. 26	19.44
July 28	7.77	Jan. 25, 1968	21.76
Aug. 26	8.94	Feb. 26	22.98
Sept. 27	12.43	Mar. 26	22.82
Oct. 25	15.68	Apr. 24	21.16
Nov. 28	18.62	May 28	3.46
Dec. 27	22.30	June 24	5.89
Jan. 26, 1967	25.03	July 24	6.61
Feb. 22	23.53	Aug. 21	2.45
Mar. 27	20.91	Aug. 27	5.52
Apr. 25	20.88	Sept. 25	10.27

B-10-20-13ba. (463750N1140330) Bonneville Power Administration. Drilled observation water-table well in alluvium, diameter 6 inches, depth 50.5 feet. MP top of casing, 0.5 foot above lsd. Highest water level 2.48 below lsd, June 15, 1959; lowest 7.03 below lsd, Mar. 13, 1964. Records available: 1959-68.

Mar. 8, 1966	6.55	Sept. 11, 1967	6.44
Sept. 7	5.26	Nov. 30	6.10
Nov. 30	6.50	Mar. 7, 1968	5.94
Mar. 6, 1967	6.70	May 28	4.92
June 5	3.75	Aug. 21	5.30

#### Richland County

A-27-56-3cc. (480713N1042850) U. S. Geol. Survey. Drilled water-table well in alluvium, diameter 1 1/4 inches, depth 75 feet, cased to 75 feet, finished with continuous-slot drive point. MP top of casing, 0.8 foot above lsd and 1,903 feet above msl. Highest water level 8.15 below lsd, Mar. 13, 1967; lowest 13.93 below lsd, Nov. 18, 1963. Records available: 1963-68.

Jan. 25, 1966	9.13	Dec. 19, 1966	11.31
Feb. 25	8.56	Jan. 23, 1967	9.75
Mar. 20	8.35	Feb. 20	8.85
Apr. 18	9.29	Mar. 13	8.15
May 17	9.63	Mar. 24	7.61
June 20	10.44	Apr. 18	8.35
July 19	11.14	May 16	9.03
Aug. 22	12.28	June 20	9.27
Sept. 19	12.75	July 25	10.75
Oct. 24	13.13	Aug. 22	11.14
Nov. 21	12.74	Sept. 19	11.05

Date	Water level	Date	Water level
A-27-56-3ccc--Continued			
Oct. 23, 1967	10.80	Apr. 15, 1968	9.69
Nov. 20	10.54	May 20	11.50
Dec. 27	10.06	June 17	12.06
Jan. 22, 1968	9.27	July 23	11.83
Feb. 20	8.64	Aug. 20	11.85
Mar. 19	8.78	Sept. 24	11.39

#### Roosevelt County

A-26-46-6cb. (480210N1055020) U. S. Geol. Survey. Drilled observation water-table well in alluvium, diameter 3/4 inch, depth 15.0 feet, cased with plastic pipe. MP top of casing, 1.3 feet above lsd and 2,009 feet above msl. Highest water level 5.19 below lsd, Aug. 4, 1966; lowest 9.34 below lsd, Feb. 20, 1968. Records available: 1962-68.

Mar. 13, 1966	7.92	Nov. 1, 1967	6.98
May 25	7.66	Feb. 20, 1968	9.34
Aug. 4	5.19	June 14	9.31
Nov. 19	6.41	Aug. 6	7.90
Aug. 28	5.51		

A-28-49-36cb. (480805N1052025) U. S. Geol. Survey. Drilled water-table well in deposits of Pleistocene age, diameter 1 1/4 inches, depth 52 feet, cased with pipe, finished with continuous-slot drive point. MP top of casing, 2.5 feet above lsd and 1,975 feet above msl. Highest water level 15.40 below lsd, Jan. 23, 1967; lowest 22.36 below lsd, Oct. 20, 1964. Records available: 1963-68.

Jan. 25, 1966	21.11	May 16, 1967	18.26
Feb. 25	20.90	June 20	18.62
Mar. 20	20.93	July 17	20.15
Apr. 18	20.92	Aug. 22	19.79
May 17	20.94	Sept. 19	19.14
June 20	21.35	Nov. 21	19.22
July 19	20.07	Dec. 27	16.04
Aug. 22	20.81	Jan. 22, 1968	16.72
Sept. 19	21.24	Feb. 20	16.70
Oct. 24	21.33	Mar. 20	18.78
Nov. 21	20.44	Apr. 15	21.08
Dec. 19	16.42	May 20	20.17
Jan. 23, 1967	15.40	June 17	20.42
Feb. 23	16.89	July 23	19.62
Mar. 13	16.29	Aug. 20	20.50
Apr. 17	17.74	Sept. 25	20.20

A-28-57-28dd. (480840N1042140) Abandoned school. Drilled unused water-table well in alluvium, diameter 1 1/2 inches, depth 29 feet, cased with tile. MP top of platform, 0.2 foot above lsd. Highest water level 19.36 below lsd, July 17, 1967; lowest 27.52 below lsd, Apr. 25, 1946 and Nov. 19, 1957. Records available: 1946-68.

Jan. 25, 1966	20.93	Oct. 24, 1966	21.12
Feb. 25	21.01	Nov. 21	20.76
Mar. 20	21.18	Dec. 19	21.07
Apr. 18	21.11	Jan. 23, 1967	21.45
May 17	21.15	Feb. 21	21.03
June 20	20.95	Mar. 24	20.77
July 6	21.13	Apr. 18	20.68
July 19	21.03	May 16	20.16
Aug. 22	21.21	June 20	19.51
Sept. 19	20.92	July 17	19.36





Date	Water level	Date	Water level
A-28-57-28dd--Continued			
Aug. 22, 1967	19.49	Mar. 20, 1968	20.04
Sept. 19	19.59	Apr. 15	19.43
Oct. 24	19.94	May 20	19.71
Nov. 21	19.79	June 17	19.51
Dec. 26	19.87	July 23	19.81
Jan. 22, 1968	20.10	Aug. 20	19.95
Feb. 20	19.90	Sept. 24	20.24

Rosebud County

A-6-44-14bb. (461640N1061140) Owner unknown. Dug unused water-table well in alluvium, diameter 36 inches, depth 21 feet, tile casing. MP top of pump platform, 0.2 foot above lsd. Records available: 1968.

Feb. 15, 1968	12.11	Aug. 20, 1968	11.10
May 8	12.16		

A-12-44-18dd. (464710N1061430) Rosebud County School Board. Drilled unused artesian well in Fort Union Formation, depth 141 feet, cased with pipe. MP bottom of square hole in pump, 1.8 feet above lsd. Highest water level 118.13 below lsd, Mar. 22, 1967; lowest 124.92 below lsd, May 14, 1965. Records available: 1965-68.

May 24, 1966	121.68	Aug. 9, 1967	121.67
Sept. 13	122.05	Nov. 1	121.52
Nov. 18	122.06	Feb. 15, 1968	121.19
Mar. 22, 1967	118.13	June 17	120.75
June 22	120.16	Aug. 19	121.26

D-2-41-31ac. (453731N1064306) Owner unknown. Drilled stock artesian well in Fort Union Formation, depth 168.0 feet, diameter 6 inches, cased with pipe. MP top of casing, 0.5 foot above lsd. Records available: 1967-68.

Mar. 20, 1967	70.80	Feb. 13, 1968	75.85
June 20	70.76	May 24	679.69
July 27	70.87	June 20	75.22
Aug. 14	72.38	July 10	681.16
Aug. 24	70.94	July 26	75.35
Oct. 18	75.79	Aug. 30	75.05
Oct. 30	73.82	Sept. 19	74.98
Dec. 19	74.36		

b Well pumped recently.

D-4-41-6dd. (453053N1064248) R. Harris. Drilled water-table stock well in Fort Union Formation, diameter 6 inches, depth 113 feet, steel casing. MP top of casing, 0.5 foot above lsd and 3,270 feet above msl. Records available: 1968.

July 16, 1968	15.00	Sept. 19, 1968	14.51
---------------	-------	----------------	-------

Sanders County

B-21-24-1cc. (473612N1143728) Wayne Watts. Drilled unused artesian well in deposits of Pleistocene age, diameter 4 inches, depth 185 feet, cased with pipe. MP top of casing, 1.4 feet above lsd. Records available: 1967-68.

May 17, 1967	1.40	Mar. 6, 1968	2.50
Aug. 17	5.18	May 28	2.88
Nov. 29	4.22	Aug. 22	4.68

Date	Water level	Date	Water level
B-23-24-27cb. (474305N1143928) Harold Pedersen. Drilled unused artesian well in deposits of Pleistocene age, diameter 4 inches, depth unknown, cased with pipe. MP hole in pump base, 0.2 foot above lsd. Records available: 1967-68.			
May 18, 1967	21.60	Mar. 6, 1968	24.00
Aug. 17	25.28	May 28	27.17
Nov. 29	24.14	Aug. 22	27.48

Stillwater County

D-2-23-29bd. (453801N1085504) Alvin Southworth. Drilled domestic water-table well in alluvium, diameter 6 inches, depth 24 feet, cased with steel pipe. MP top of casing, 0.25 foot above lsd. Highest water level 2.73 below lsd, Sept. 23, 1949; lowest 12.93 below lsd, June 20, 1957. Records available: 1947-68.

Jan. 20, 1966	10.03	Mar. 23, 1967	10.89
Feb. 23	11.23	May 26	11.87
Mar. 25	11.85	July 26	7.93
Apr. 21	12.51	Aug. 17	5.50
May 25	12.45	Sept. 22	5.26
June 30	9.17	Dec. 20	8.55
July 25	6.14	Jan. 25, 1968	9.76
Aug. 24	4.21	Mar. 14	11.27
Sept. 26	4.92	Apr. 24	12.31
Oct. 24	5.81	May 16	11.89
Nov. 28	7.06		

Sweet Grass County

A-4-14-14ba. (460610N1095655) Spike Van Cleave. Dug domestic water-table well in alluvium, diameter 30 inches, depth 16 feet, cribbed with stone. MP top of concrete curb, 1.2 feet above lsd. Highest water level 3.58 below lsd, June 13 and July 28, 1964; lowest 15.19 below lsd, Mar. 28, 1962. Records available: 1947-68.

Jan. 19, 1966	14.05	May 17, 1967	9.65
Feb. 25	14.56	July 26	4.64
Mar. 25	14.54	Aug. 28	9.63
Apr. 21	13.37	Sept. 29	10.10
May 25	9.70	Oct. 18	7.88
June 28	7.29	Nov. 27	11.90
July 25	6.59	Dec. 29	14.76
Aug. 24	11.23	Jan. 23, 1968	13.70
Sept. 26	8.87	Feb. 28	14.91
Oct. 25	11.45	Mar. 25	13.68
Nov. 30	13.53	Apr. 26	13.44
Jan. 4, 1967	13.43	May 27	13.56
Jan. 26	13.99	July 25	4.62
Mar. 10	14.40	Aug. 27	7.95
Apr. 14	13.65	Sept. 26	9.38

Teton County

B-25-1-15ba. (475530N1134306) U. S. Geol. Survey. Drilled observation water-table well in alluvium, diameter 1 1/4 inches, depth 21.9 feet, cased with pipe, finished with continuous-slot drive point. MP top of pipe, 1.6 feet above lsd. Records available: 1967-68.

Nov. 15, 1967	16.58	May 16, 1968	9.20
Feb. 20, 1968	8.64	Aug. 8	10.55

j Well just completed.



**B-25-5-21bc.** (475418N1121549) U. S. Geol. Survey.  
 Drilled observation water-table well in terrace deposits of Pleistocene age, diameter 1 1/4 inches, depth 9.2 feet, cased with pipe, finished with continuous-slot drive point. MP top of pipe, 4.0 feet above lsd. Records available: 1967-68.

Nov. 21, 1967	j3.09	May 15, 1968	3.64
Feb. 19, 1968	3.03	Aug. 7	3.22

j Well just completed.

**B-26-6-24dc.** (475923N1121902) U. S. Geol. Survey.  
 Drilled observation water-table well in terrace deposits of Pleistocene age, diameter 1 1/4 inches, depth 14.4 feet, cased with pipe, finished with continuous-slot drive point. MP top of pipe, 3.0 feet above lsd. Records available: 1967-68.

Nov. 21, 1967	j6.25	May 15, 1968	10.13
Feb. 19, 1968	9.47	Aug. 8	10.03

j Well just completed.

Teale County

**B-31-2-20dc.** (482520N115330) U. S. Geol. Survey.  
 Drilled observation water-table well in alluvium, diameter 1 1/4 inches, depth 27 feet, cased with pipe, finished with continuous-slot drive point. MP top of pipe, 2.3 feet above lsd. Records available: 1967-68.

Nov. 15, 1967	j16.99	May 16, 1968	9.40
Feb. 20, 1968	9.49	Aug. 8	10.73

j Well just completed.

**B-32-2-27dd.** (482940N115020) U. S. Geol. Survey.  
 Drilled observation water-table well in silt and sand of Quaternary age, diameter 1 1/4 inches, depth 21.6 feet, cased with pipe, finished with continuous-slot drive point. MP top of pipe, 1.9 feet above lsd. Records available: 1967-68.

Nov. 15, 1967	j6.36	May 14, 1968	7.13
Feb. 20, 1968	7.04	Aug. 7	7.19

j Well just completed.

**B-36-2-8cc.** (485311N115409) Cloyd Hannon. Bug domestic and stock water-table well in deposits of Pleistocene age, diameter 4 feet, depth 17 feet, cribbed with wood, 1 1/4-inch pipe driven inside dug well. MP top of 1 1/4-inch pipe, 1.0 foot above lsd. Highest water level 1.22 below lsd, May 16, 1967; lowest 10.89 below lsd, Dec. 18, 1961. Records available: 1947-68.

Feb. 15, 1966	7.09	Oct. 24, 1967	8.14
Apr. 1	6.66	Nov. 3	8.23
May 20	3.82	Nov. 28	7.63
July 27	3.19	Dec. 11	8.32
Sept. 28	6.46	Jan. 29, 1968	6.47
Nov. 14	6.80	Feb. 16	6.77
Feb. 16, 1967	2.95	Mar. 27	5.29
Apr. 12	2.08	Apr. 24	5.10
Apr. 26	2.04	May 17	5.55
May 16	1.22	July 25	4.62
June 12	1.74	Aug. 8	8.44
Aug. 20	6.40	Sept. 20	9.28
Sept. 13	7.39		

Valley County

**A-26-43-3cb.** (480215N1060950) U. S. Geol. Survey.  
 Drilled observation water-table well in alluvial flood plain, diameter 1 inch, depth 15.5 feet, cased with plastic pipe. MP top of pipe, 1.5 feet above lsd. Records available: 1966-68.

Nov. 19, 1966	12.57	Feb. 20, 1968	10.77
June 22	10.52	May 14	10.98
Aug. 29	11.26	Aug. 6	11.53
Nov. 2	11.35		

**A-26-45-8ac.** (480130N1055619) Scott Bros.  
 Drilled observation water-table well in alluvium, diameter 6 inches, depth 16.3 feet, cased with pipe. MP top of casing, 3.5 feet above lsd and 2,016 feet above msl. Records available: 1962-68.

May 28, 1962	2.76	June 10, 1965	5.9
June 11	3.75	Aug. 17	6.65
June 13	4.42	Nov. 12	6.95
July 17	4.35	Mar. 30, 1966	7.1
July 25	5.20	May 24	4.45
Aug. 14	1.59	Aug. 4	2.3
Aug. 25	3.56	Nov. 18	5.96
Aug. 29	4.09	Mar. 22, 1967	(j)
Sept. 21	5.31	June 22	5.86
Oct. 31	6.10	Aug. 28	3.47
Mar. 29, 1963	7.32	Nov. 1	5.61
July 4	5.88	Feb. 19, 1968	6.83
Nov. 19	7.25	May 13	5.00
Jan. 20, 1964	7.63	Aug. 5	1.02
Oct. 10	4.7		

j Ice in well.

**A-26-45-8dd.** (480105N1055548) U. S. Geol. Survey.  
 Drilled observation water-table well in alluvium, diameter 3/4 inch, depth 42.0 feet, cased with pipe. MP top of casing, 0.7 foot above lsd and 2,012.8 feet above msl. Highest water level 6.91 below lsd, May 24, 1966; lowest 15.10 below lsd, July 20, 1962. Records available: 1962-67.

Mar. 30, 1966	8.94	June 22, 1967	8.28
May 24	6.91	Aug. 28	8.49
Aug. 4	8.50	Nov. 1	(j)
Nov. 18	9.41		

j Well destroyed

**A-27-42-26aa.** (480428N1061515) U. S. Geol. Survey.  
 Drilled observation water-table well in alluvial flood plain, diameter 1 inch, depth 27.2 feet, cased with plastic pipe. MP top of pipe, 2.1 feet above lsd. Records available: 1966-68.

Sept. 28, 1966	25.64	Nov. 2, 1967	13.43
Nov. 19	20.14	Feb. 20, 1968	14.99
Mar. 23, 1967	17.01	May 14	14.81
June 22	15.08	Aug. 6	14.02
Aug. 29	13.55		



A-27-42-33aa. (480336N1061746) U. S. Geol. Survey. Drilled observation water-table well in alluvial flood plain, diameter 1 inch, depth 33.0 feet, cased with plastic pipe. MP top of pipe, 1.5 feet above lsd. Records available: 1966-68.

Date	Water level	Date	Water level
Oct. 6, 1966	17.84	Nov. 2, 1967	16.58
Nov. 19	17.55	May 14, 1968	16.73
June 22, 1967	15.91	Aug. 6	16.98
Aug. 29	16.94		

A-27-42-36cc. (480247N1061353) U. S. Geol. Survey. Drilled observation water-table well in alluvial flood plain, diameter 1 1/4 inches, depth 30.0 feet, cased with pipe. MP top of pipe, 3.3 feet above lsd. Records available: 1966-68.

Date	Water level	Date	Water level
Sept. 30, 1966	18.87	Nov. 2, 1967	17.67
Nov. 19	18.34	Feb. 20, 1968	17.49
Mar. 23, 1967	17.90	May 14	18.23
June 22	17.28	Aug. 6	16.64
Aug. 29	17.60		

A-27-43-32bb. (480339N1061230) U. S. Geol. Survey. Drilled observation water-table well in alluvial flood plain, diameter 1 inch, depth 30.0 feet, cased with plastic pipe. MP top of pipe, 3.2 feet above lsd. Records available: 1966-68.

Date	Water level	Date	Water level
Oct. 6, 1966	24.47	Nov. 2, 1967	24.82
Nov. 19	15.34	Feb. 20, 1968	24.94
June 22, 1967	24.96	May 14	24.78
Aug. 29	24.92	Aug. 6	24.77

A-27-45-31dd. (480252N1055705) U. S. Geol. Survey. Drilled observation water-table well in alluvium, diameter 3/4 inch, depth 30.1 feet, cased with pipe. MP top of casing, 2.9 feet above lsd and 2,030 feet above ms1. Highest water level 12.03 below lsd, Aug. 21, 1962; lowest 18.16 below lsd, Mar. 29, 1963. Records available: 1962-68.

Date	Water level	Date	Water level
Mar. 30, 1966	18.00	Aug. 28, 1967	(j)
May 24	18.11	Nov. 1	15.80
Aug. 4	17.20	Feb. 19, 1968	16.25
Nov. 18	16.33	May 13	16.72
Mar. 22, 1967	17.57	Aug. 5	15.20
June 22	16.67		

j Plugged at 11.8.

A-27-45-34dd. (480249N1055312) U. S. Geol. Survey. Drilled observation water-table well in alluvium, diameter 3/4 inch, depth 23.4 feet, cased with plastic pipe. MP top of casing, 0.6 foot above lsd and 2,016 feet above ms1. Highest water level 10.29 below lsd, Aug. 6, 1968; lowest 13.47 below lsd, Jan. 20, 1964. Records available: 1962-68.

Date	Water level	Date	Water level
Mar. 30, 1966	12.26	Aug. 28, 1967	10.63
May 25	12.42	Nov. 1	11.51
Aug. 4	11.75	Feb. 20, 1968	11.82
Nov. 18	12.08	May 13	12.29
Mar. 22, 1967	12.23	Aug. 6	10.29
June 22	12.02		

A-31-35-36bd. (482410N1070650) Owner unknown. Drilled unused water-table well in alluvium, diameter 7 inches, depth 62.4 feet, cased with pipe. MP top of casing, 0.8 foot above lsd. Records available: 1968.

Date	Water level	Date	Water level
May 15, 1968	27.21	Aug. 7, 1968	25.90

A-34-40-1aa. (484411N1062500) Owner unknown. Dug unused water-table well in glacial moraine, diameter 24 inches, depth unknown, cased with wood. MP top of board cover at lsd. Highest water level 24.92 below lsd, Mar. 23, 1967; lowest 26.91 below lsd, Aug. 6, 1968. Records available: 1965-68.

Date	Water level	Date	Water level
May 25, 1966	26.18	Aug. 29, 1967	25.41
Sept. 13	26.12	Oct. 30	25.69
Mar. 23, 1967	24.92	May 14, 1968	25.74
June 23	25.15	Aug. 6	26.91

A-34-40-28da. (484012N1062850) Owner unknown. Drilled unused water-table well in Fox Hills Sandstone, diameter 6 inches, depth 104.3 feet, steel casing. MP top of casing, 0.5 foot above lsd. Records available: 1968.

Date	Water level	Date	Water level
May 14, 1968	74.90	Aug. 6, 1968	75.79

#### Wheatland County

A-7-17-24dd. (462050N1093140) Owner unknown. Drilled unused water-table well in alluvium, diameter 6 inches, depth 22 feet, cased with pipe. MP top of casing, 2.5 feet above lsd. Records available: 1967-68.

Date	Water level	Date	Water level
Nov. 7, 1967	8.80	May 16, 1968	9.01
Nov. 17	8.93	Aug. 8	(j)

j Irrigation water ponded around well.

A-8-13-22da. (462615N1100415) U. S. Geol. Survey. Drilled observation water-table well in alluvium, diameter 1 1/4 inches, depth 16.0 feet, cased with pipe, finished with continuous-slot drive point. MP top of pipe, 1.8 feet above lsd. Records available: 1967-68.

Date	Water level	Date	Water level
Nov. 14, 1967	j2.10	June 13, 1968	7.01
May 16, 1968	9.08	Aug. 8	5.56

j Well just completed.

A-8-13-23cb. (462615N1100406) State of Montana, Highway Department. Drilled unused water-table well in alluvium, diameter 6 inches, depth 14.0 feet, cased with pipe. MP top of casing, 1.3 feet above lsd. Records available: 1967-68.

Date	Water level	Date	Water level
Nov. 14, 1967	7.43	Aug. 8, 1968	6.61
June 13, 1968	7.20		



Date	level	Date	level
A-8-15-26aa. (462540N1094800) U. S. Geol. Survey. Drilled observation water-table well in alluvium, diameter 1 1/4 inches, depth 17.2 feet, cased with pipe, finished with continuous-slot drive point. MP top of casing, 1.3 feet above lsd. Records available: 1967-68.			
Nov. 14, 1967	j6.13	June 13, 1968	5.50
Nov. 17	6.14	Aug. 8	6.47
May 16, 1968	6.18		

j Well just completed.

Wibaux County

A-11-57-17ab1. (464244N1043421) Union Texas  
Petroleum. Drilled unused artesian well in Fox Hills  
Sandstone and Hell Creek Formation, diameter 8 inches,  
depth 1,100 feet, cased with pipe. MP top of casing,  
0.8 foot above lsd and 2,634 feet above msl. Highest  
water level 81.65 below lsd, Nov. 17, 1966 and May 27,  
1965; lowest 82.89 below lsd, June 18, 1968 and  
Sept. 21, 1968. Records available: 1962-68.

May 5, 1966	82.35	Oct. 31, 1967	81.93
July 7	82.34	Feb. 14, 1968	81.91
Sept. 13	81.85	May 7	82.02
Nov. 17	81.65	June 18	82.89
Mar. 21, 1967	81.80	July 18	82.62
June 21	81.90	Aug. 19	82.32
Aug. 15	81.78	Sept. 21	82.89

Yellowstone County

D-1-26-9bb. (484609N1083157) U. S. Geol. Survey.  
Augered observation water-table well in terrace deposits,  
diameter 3/4 inch, depth 15 feet, cased with steel pipe.  
MP top of casing, 0.9 foot above lsd and 3,148 feet  
above msl. Highest water level 10.33 below lsd, June 12,  
1968; lowest 13.43 below lsd, Mar. 13, 1963. Records  
available: 1962-68.

Jan. 11, 1966	12.99	Mar. 4, 1968	12.78
Jan. 27	13.08	Mar. 11	12.86
Feb. 7	13.13	Mar. 19	12.95
Feb. 21	13.22	Mar. 26	13.00
Mar. 28	13.24	Apr. 2	13.08
May 31	12.39	Apr. 17	13.22
July 15	11.57	Apr. 26	13.35
Sept. 23	11.76	May 2	13.39
Nov. 29	12.80	May 13	13.19
Dec. 29	12.90	May 28	12.73
July 27, 1967	12.22	June 4	12.87
Aug. 30	11.88	June 12	10.33
Sept. 22	12.01	June 20	12.55
Oct. 26	12.68	June 27	12.49
Nov. 16	12.91	July 3	12.45
Dec. 11	12.30	July 10	12.72
Dec. 20	12.41	July 16	12.81
Dec. 29	13.29	July 30	12.47
Jan. 8, 1968	13.34	Aug. 6	12.47
Jan. 22	12.64	Aug. 13	12.25
Feb. 5	12.14	Aug. 20	12.17
Feb. 13	12.57	Aug. 27	12.22
Feb. 26	12.60	Sept. 3	12.45





## REFERENCES CITED

- BRIETKRIETZ, ALEX, 1964, Basic water data report no. 1, Missoula Valley, Montana: Montana Bur. Mines and Geology Bull. 37, 43 p.
- 1966, Basic water data report no. 3, Kalispell Valley, Montana: Montana Bur. Mines and Geology Bull. 53, 25 p.
- CADY, R. C., 1941, Effect upon ground-water levels of proposed surface-water storage in Flathead Lake, Montana: U.S. Geol. Survey Water-Supply Paper 849-B, p. 59-81.
- HACKETT, O. M., VISHER, F. N., McMURTREY, R. G., and STEINHILBER, W. L., 1960, Geology and ground-water resources of the Gallatin Valley, Gallatin County, Montana, with a section on Surface-water resources, by Frank Stermitz and F. C. Boner, and a section on Chemical quality of water, by R. A. Krieger: U.S. Geol. Survey Water-Supply Paper 1482, 282 p.
- HOPKINS, W. B., 1967, Waterlogging and drainage problems on the Big Horn unit, Big Horn County, Montana: U.S. Geol. Survey adm. report, 70 p.
- 1968, Progress report on ground-water observations, Wiota and Frazer-Wolf Point irrigation units, Montana.
- HOPKINS, W. B., and Taylor, O. J., 1962, Drainage and domestic water-supply investigations in the Milk River unit, Blaine County, Montana: U.S. Geol. Survey open-file report, 112 p.
- 1964, Factors affecting drainage in the Frazer-Wolf Point irrigation unit, Montana: U.S. Geol. Survey adm. report, 64 p.
- LORENZ, H. W., and SWENSON, F. A., 1951, Geology and ground-water resources of the Helena Valley, Montana, with a section on The chemical quality of the water, by H. A. Swenson: U.S. Geol. Survey Circ. 83, 68 p.
- LORENZ, H. W., and McMURTREY, R. G., 1956, Geology and occurrence of ground water in the Townsend Valley, Montana, with a section on Chemical quality of the ground water, by H. A. Swenson: U.S. Geol. Survey Water-Supply Paper 1360-C, p. 171-290.
- McDONALD, C. C., 1946, Effects of storage in Flathead Lake, Montana, on ground-water levels: U.S. Geol. Survey open-file report, 7 p.
- McMURTREY, R. G., 1968, Progress report on ground-water on the Two Medicine irrigation unit, Blackfeet Indian Reservation, Glacier County, Montana.
- McMURTREY, R. G., and KONIZESKI, R. L., 1956, Progress report on the geology and ground-water resources of the eastern part of the Bitterroot Valley, Montana: Montana Bur. Mines and Geology Inf. Circ. 16, 28 p.
- McMURTREY, R. G., and REED, T. E. (See Reed and McMurtry.)
- MOULDER, E. A., and KOHOUT, F. A., 1958, Ground-water factors affecting drainage in the first division, Buffalo Rapids irrigation project, Prairie and Dawson Counties, Montana, with a section on Chemical quality of the water, by E. R. Jochens: U.S. Geol. Survey Water-Supply Paper 1424, 198 p.
- MOULDER, E. A., KLUG, M. F., MORRIS, D. A., and SWENSON, F. A., 1960, Geology and ground-water resources of the lower Little Bighorn River Valley, Big Horn County, Montana, with special reference to the drainage of waterlogged lands, with a section on Chemical quality of water, by R. A. Krieger: U.S. Geol. Survey Water-Supply Paper 1487, 223 p.
- PAULSON, Q. F., and ZIMMERMAN, T. V., 1965, Geology and ground-water resources of the Two Medicine irrigation unit and adjacent areas, Blackfeet Indian Reservation, Montana: U.S. Geol. Survey open-file report, 123 p.
- REED, T. E., and McMURTREY, R. G., 1968, Water levels and artesian pressures in observation wells in Montana through 1967: Montana Bur. Mines and Geology Bull. 65, 40 p.
- SWENSON, F. A., 1955, Geology and ground-water resources of the Missouri River valley in northeastern Montana, with a section on The quality of the ground water, by W. H. Durum: U.S. Geol. Survey Water-Supply Paper 1263, 128 p.
- 1957, Geology and ground-water resources of the lower Marias irrigation project, Montana, with a section on Chemical quality of the ground water, by H. A. Swenson: U.S. Geol. Survey Water-Supply Paper 1460-B, p. 41-98 (1958).
- TAYLOR, O. J., 1965, Ground-water resources along Cedar Creek anticline in eastern Montana: Montana Bur. Mines and Geology Mem. 40, 99 p.
- TORREY, A. E., and SWENSON, F. A., 1951, Ground-water resources of the lower Yellowstone River valley between Miles City and Glendive, Montana, with a section on Chemical quality of the water, by H. A. Swenson: U.S. Geol. Survey Circ. 93, 72 p.
- TORREY, A. E., and KOHOUT, F. A., 1956, Geology and ground-water resources of the lower Yellowstone River valley, between Glendive and Sidney, Montana, with a section on Chemical quality of the water, by H. A. Swenson: U.S. Geol. Survey Water-Supply Paper 1355, 92 p.
- U.S. GEOLOGICAL SURVEY, Water levels and artesian pressure in observation wells in the United States. Published for each year 1935-41, 1943-44, and 1947-55 incl., and each 5 years thereafter, as Water-Supply Papers. (See Table 1.)
- ZIMMERMAN, E. A., 1966, Basic water data report no. 2, western and southern parts of Judith Basin, Montana: Montana Bur. Mines and Geology Bull. 50-B, 40 p.
- 1967, Water resources of the Cut Bank area, Glacier and Toole Counties, Montana: Montana Bur. Mines and Geology Bull. 60, 37 p.

