


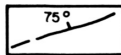
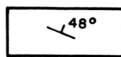


- EXPLANATION
-  Granodiorite
 -  Limestone
 -  Magnetite
 -  Fault fissure w/ dip
 -  Strike and dip

CABLE MINE
A COMPOSITE OF MAPS IN M.B.M.G. FILES
 By Thrasher, Nelson and Gidel, Circa 1917
 With some additions and interpretation
 by Dr. F. N. Earll - 1969

Scale
 0 25 50 100 200 feet

