MONTANA BUREAU OF MINES AND GEOLOGY
A Department of Montana College of Mineral Science and Technology

Richard B. Berg, 1979

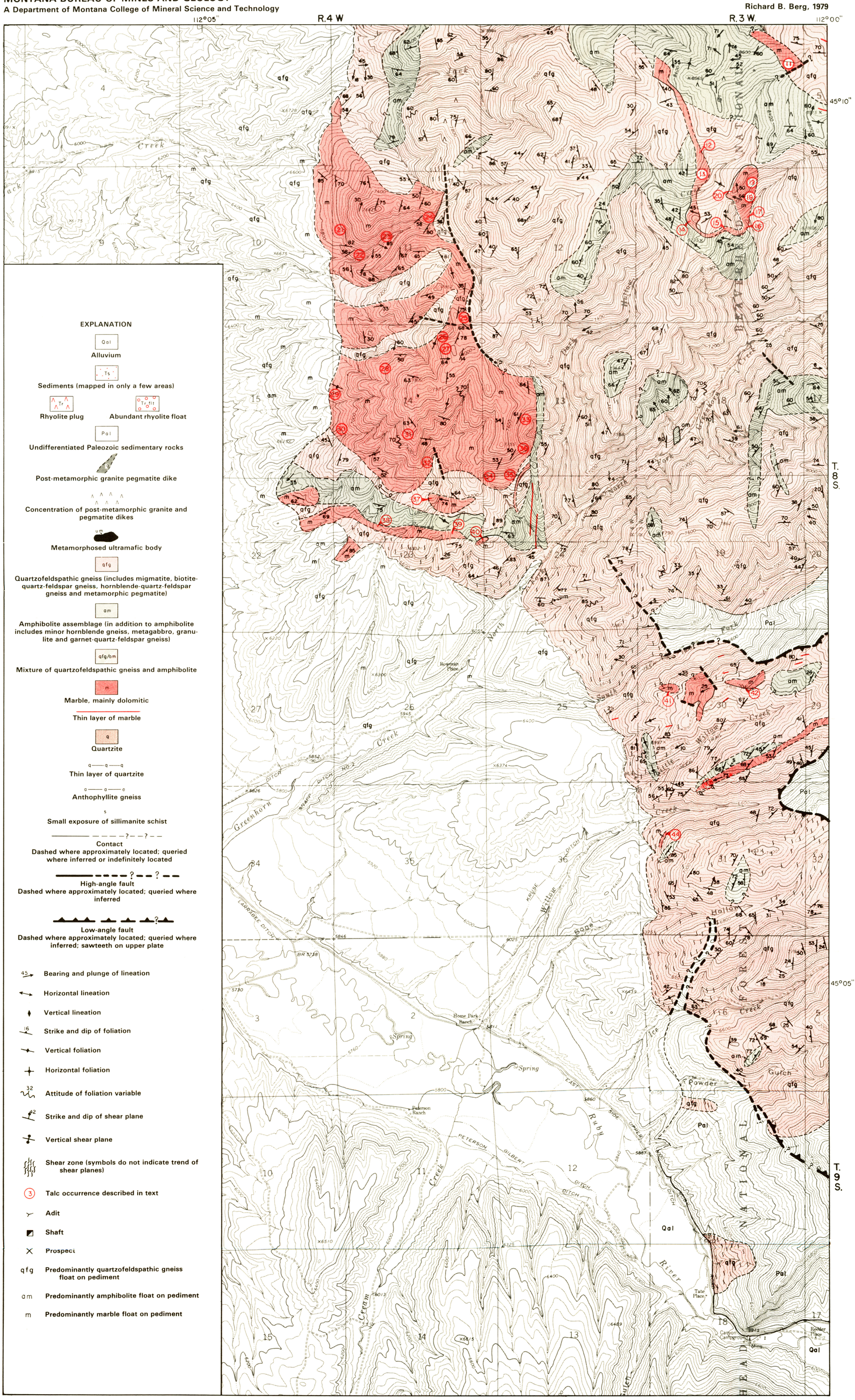

Base: U.S.G.S. Topographic Maps
Ruby Dam Quadrangle, 1963
Home Park Ranch Quadrangle, 1963

Geology and Talc Occurrences of the Greenhorn Range

(Southern Half)

by
Richard B. Berg
Assisted by H. Koechlein and R. Kuhns

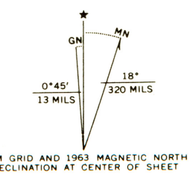

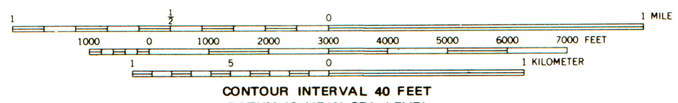

CONTOUR INTERVAL 40 FEET
DATUM IS MEAN SEA LEVEL