




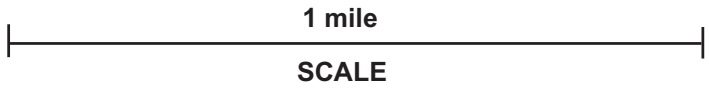


Plate 1. Ground-water levels, Florence.

-  Water-level contour interval = 25 feet
-  Well with water-level elevation
-  Seepage measurement site
G = gaining stream
L = losing stream
-  Ground-water flow direction
-  Flow path designation for calculations in table 6



Base from USGS 7.5' Florence and Stevensville topographic maps